








PACHECO CONDUIT LOCATION MAP

Legend

-  Santa Clara County
-  Water Bodies/Major Creeks
-  Pump Station Locations
-  Treatment Plant Locations
-  Creek Route
-  Major Pipelines
-  PACHECO CONDUIT

RINCONADA TREATMENT PLANT

PENITENICA WATER TREATMENT PLANT

VASONA PUMP STATION

SANTA TERESA WATER TREATMENT PLANT

COYOTE PUMP STATION

PACHECO CONDUIT REHABILITATION PROJECT
(120" DIAMETER PCCP, 7.9 MILES)

