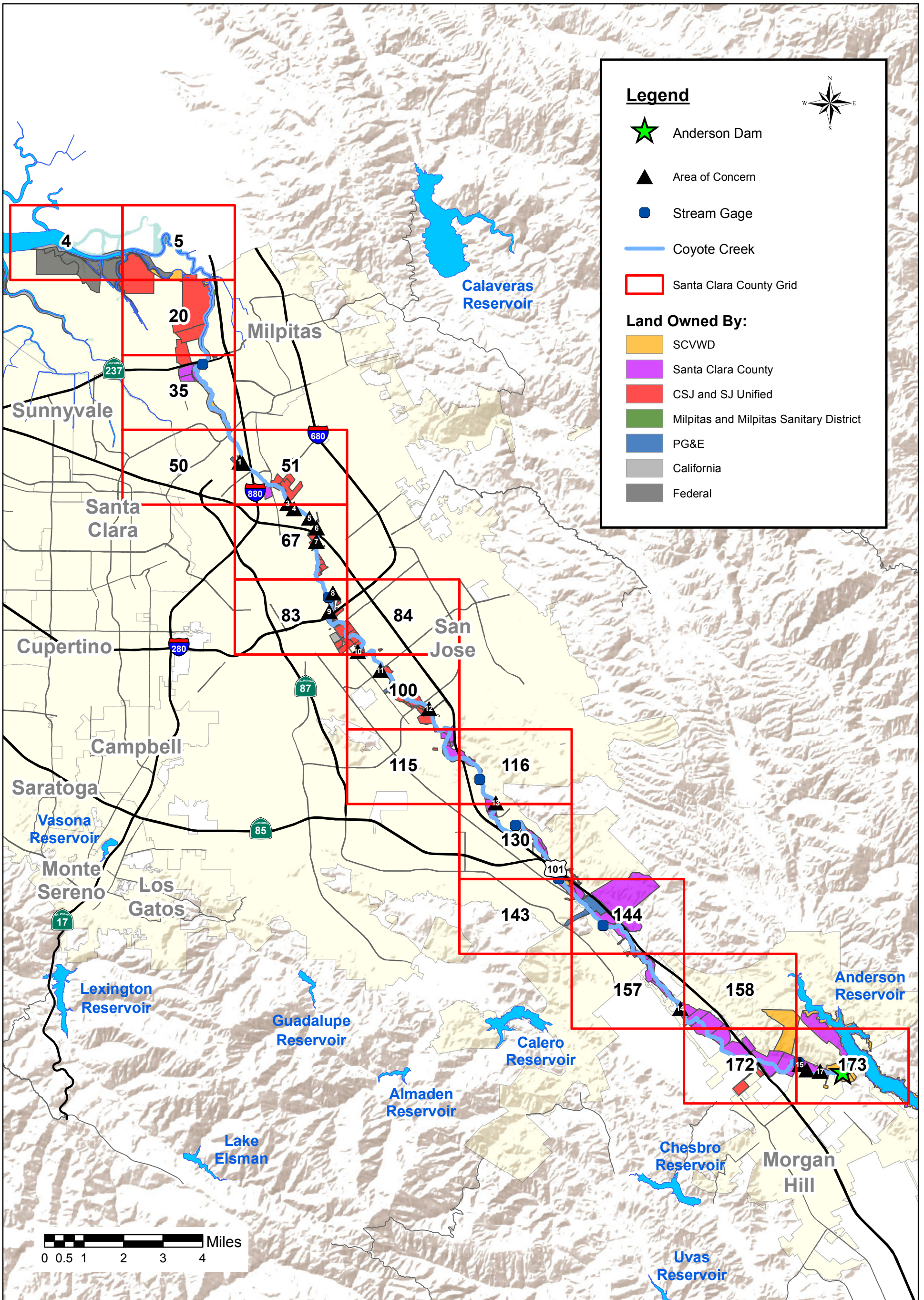


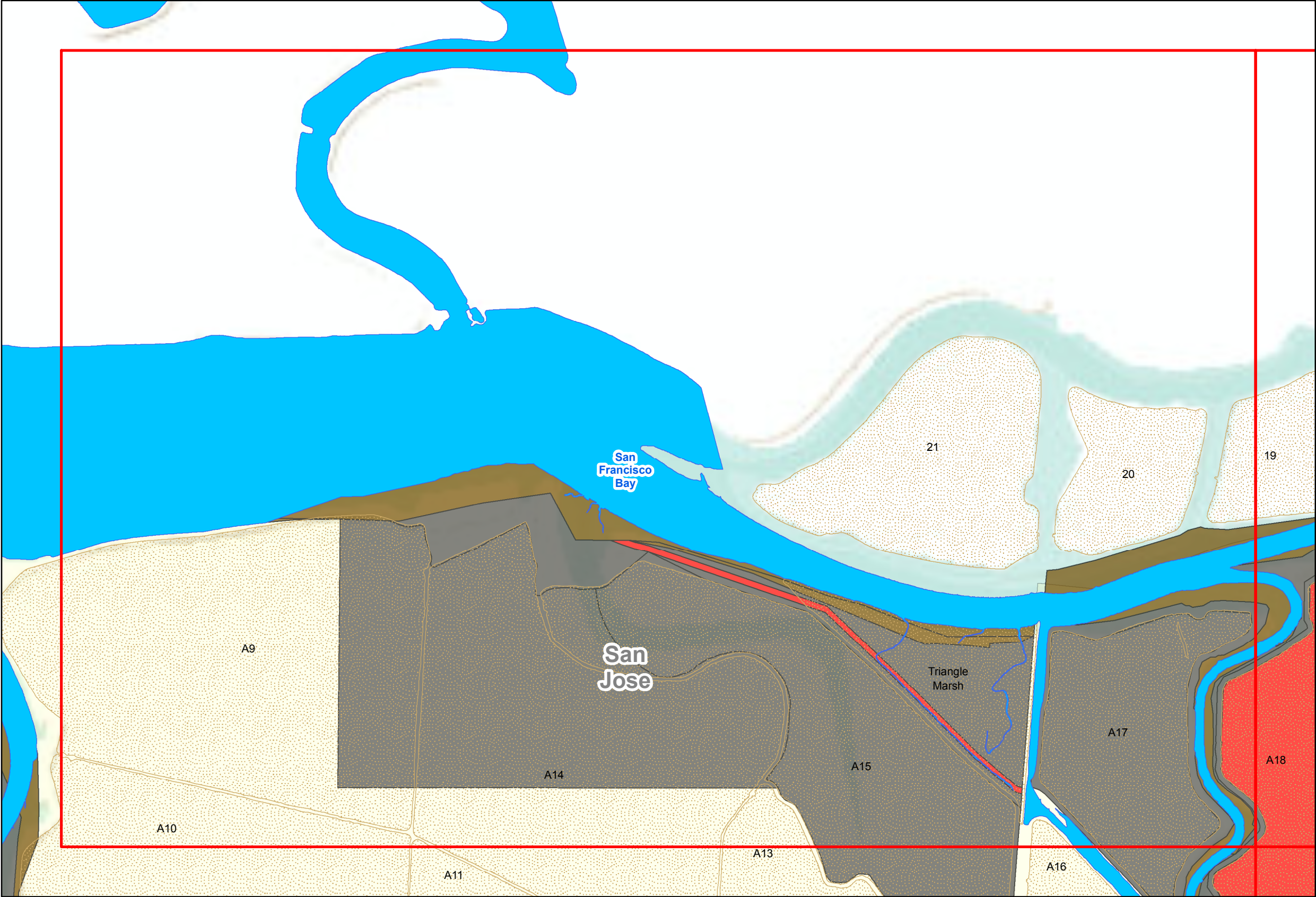
Parcels Along Coyote Creek



GIS themes are for illustration and general analysis purposes only and are not accurate to surveying or engineering standards. Information is not guaranteed to be accurate, current, or complete and use of this information is your responsibility.

00761071\2017_008\AndersonDamCoyoteCk_Overview.mxd 11x17 2/14/2017

Parcels Along Coyote Creek (SCC Grid 4)



Legend

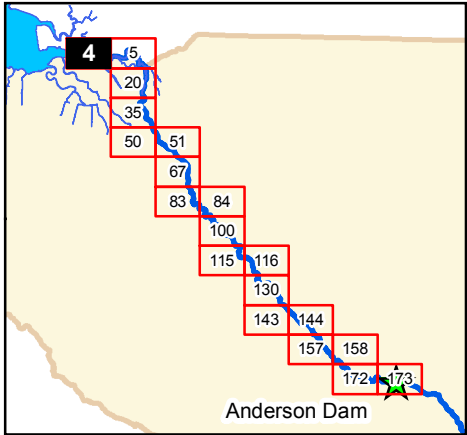
Water Bodies

- BAY; LAKE; RESERVOIR
- SALT POND
- Coyote Creek
- Santa Clara County Grid

Land Owned By:

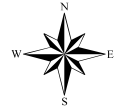

- CSJ and SJ Unified
- California
- Federal

Santa Clara County Reference Map

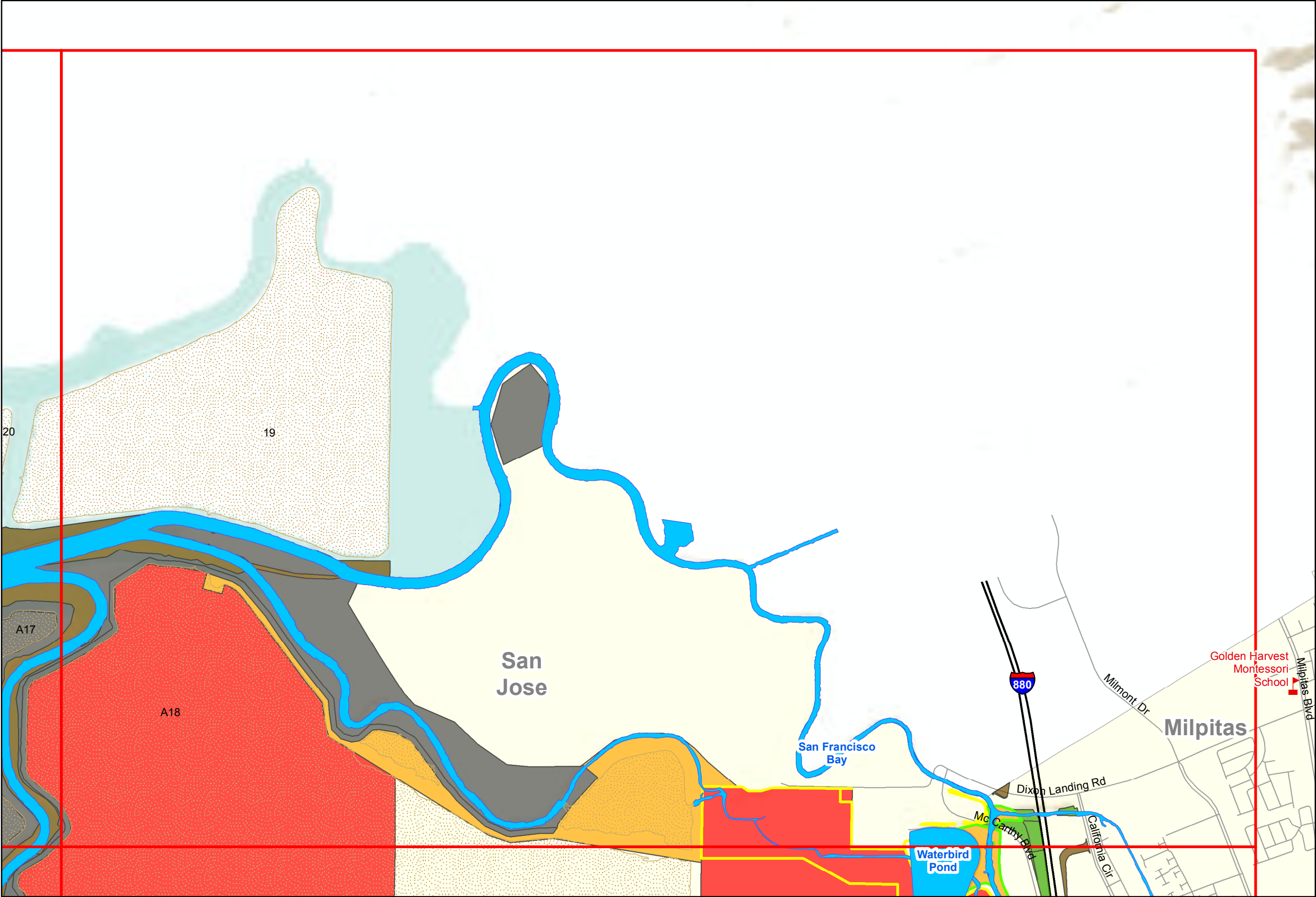


GIS themes are for illustration and general analysis purposes only and are not accurate to surveying or engineering standards. Information is not guaranteed to be accurate, current, or complete and use of this information is your responsibility.

00761071\2017_008\AndersonDamCoyoteCkMapBook_Template.mxd 17x11 2/14/2017



Parcels Along Coyote Creek (SCC Grid 5)



Legend

- Santa Clara County Schools

Water Bodies

- BAY; LAKE; RESERVOIR
- SALT POND
- Coyote Creek

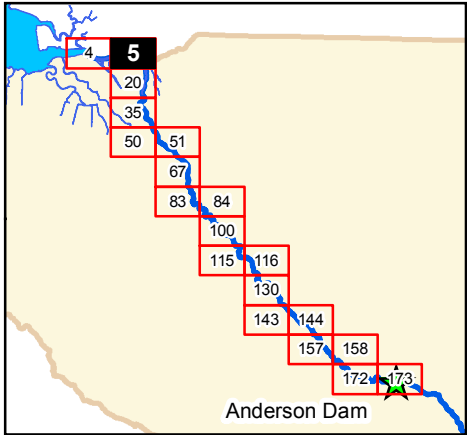
Grid and Fee Area

- Santa Clara County Grid
- SCVWD Fee Area
- SCVWD Easement

Land Owned By:

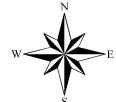

- SCVWD
- CSJ and SJ Unified
- Milpitas and Sanitary District
- California
- Federal

Santa Clara County Reference Map

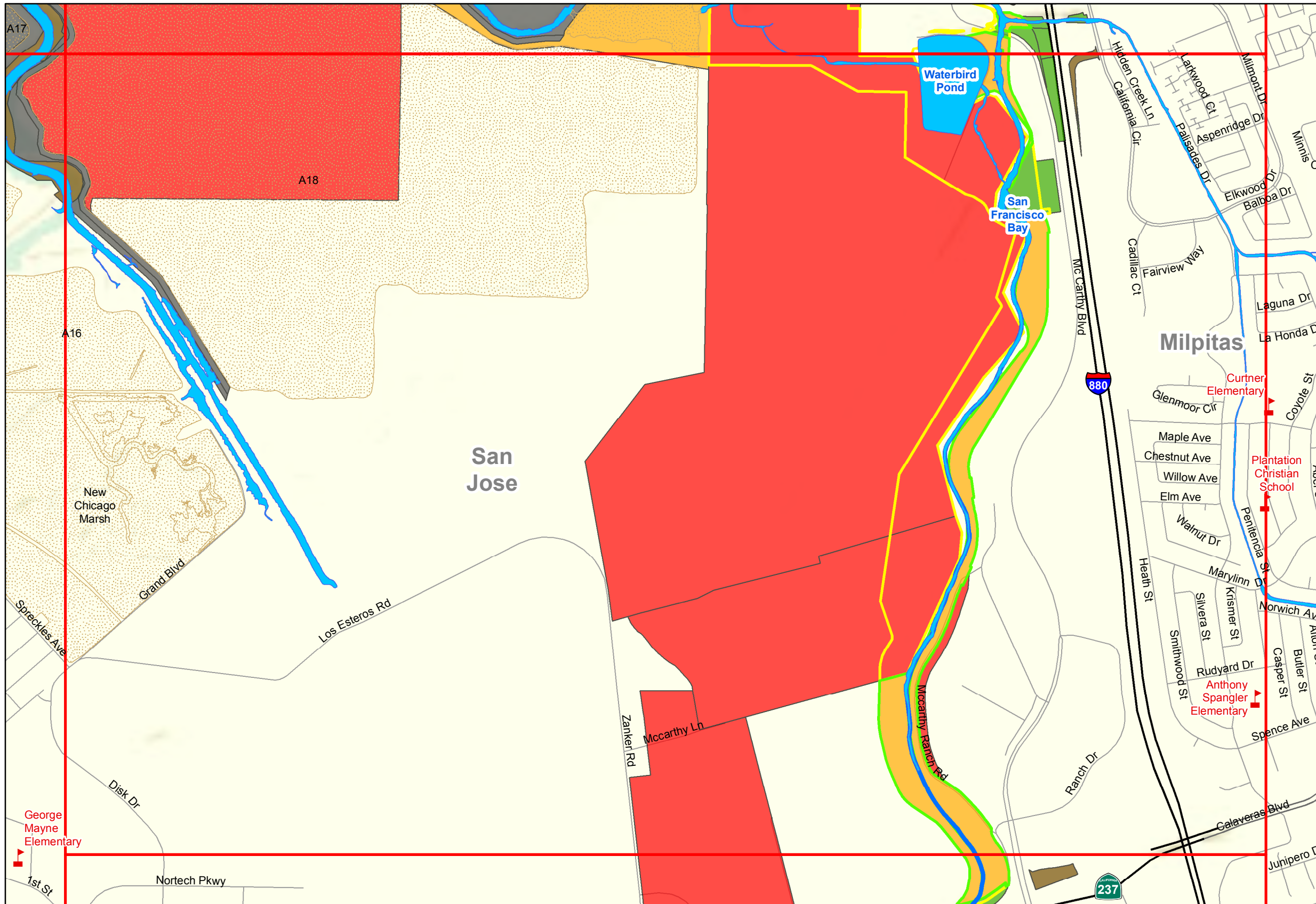


GIS themes are for illustration and general analysis purposes only and are not accurate to surveying or engineering standards. Information is not guaranteed to be accurate, current, or complete and use of this information is your responsibility.

00761071\2017_008\AndersonDamCoyoteCkMapBook_Template.mxd 17x11 2/14/2017



Parcels Along Coyote Creek (SCC Grid 20)



Legend

- Santa Clara County Schools

Water Bodies

- BAY; LAKE; RESERVOIR
- SALT POND
- Coyote Creek

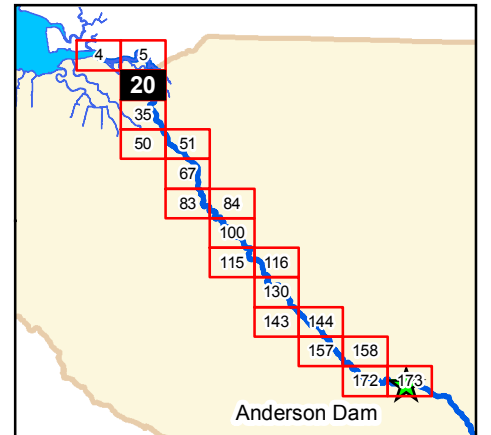
Grid and Fee Area

- Santa Clara County Grid
- SCVWD Fee Area
- SCVWD Easement

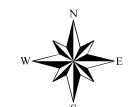
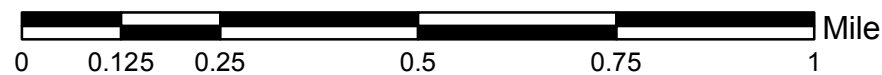
Land Owned By:

- SCVWD
- CSJ and SJ Unified
- Milpitas and Sanitary District
- California
- Federal

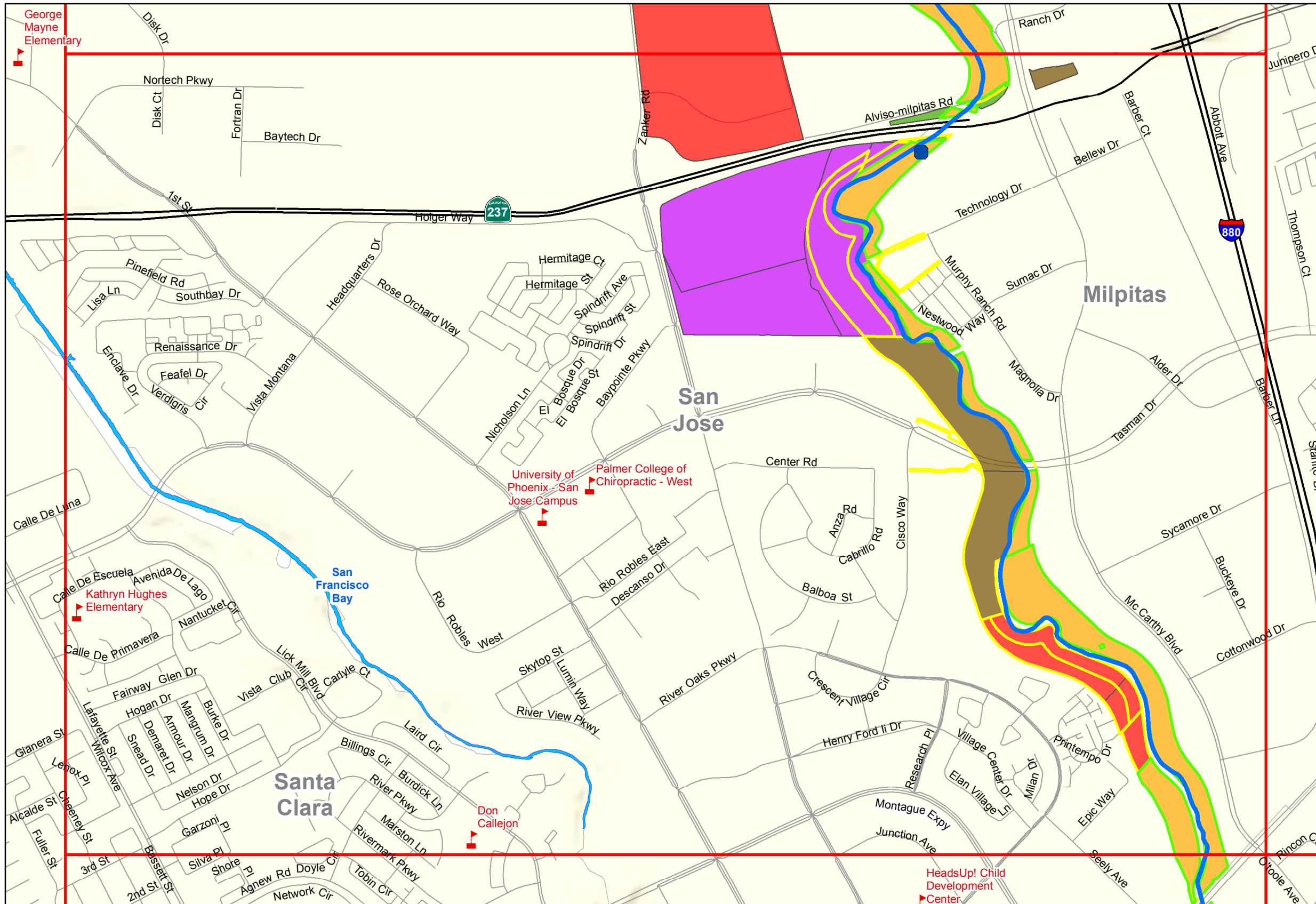
Santa Clara County Reference Map



GIS themes are for illustration and general analysis purposes only and are not accurate to surveying or engineering standards. Information is not guaranteed to be accurate, current, or complete and use of this information is your responsibility.



Parcels Along Coyote Creek (SCC Grid 35)



Legend

- Stream Gage
- Santa Clara County Schools

Water Bodies

- BAY; LAKE; RESERVOIR
- Coyote Creek

Santa Clara County Grid

- Santa Clara County Grid

SCVWD Fee Area

- SCVWD Fee Area

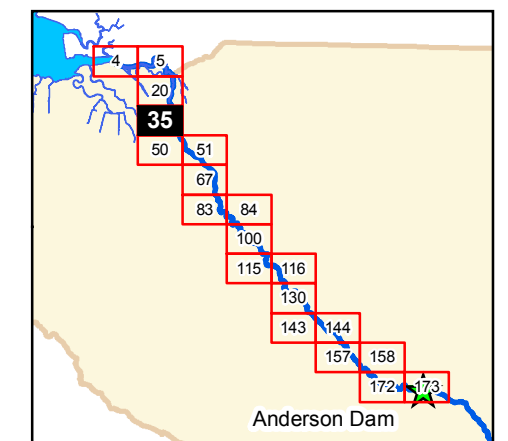
SCVWD Easement

- SCVWD Easement

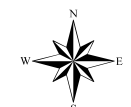
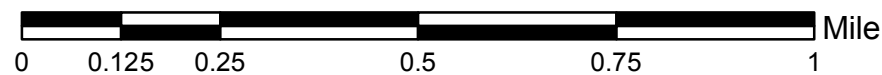
Land Owned By:

- SCVWD
- CSJ and SJ Unified
- Santa Clara County
- Milpitas and Sanitary District
- California

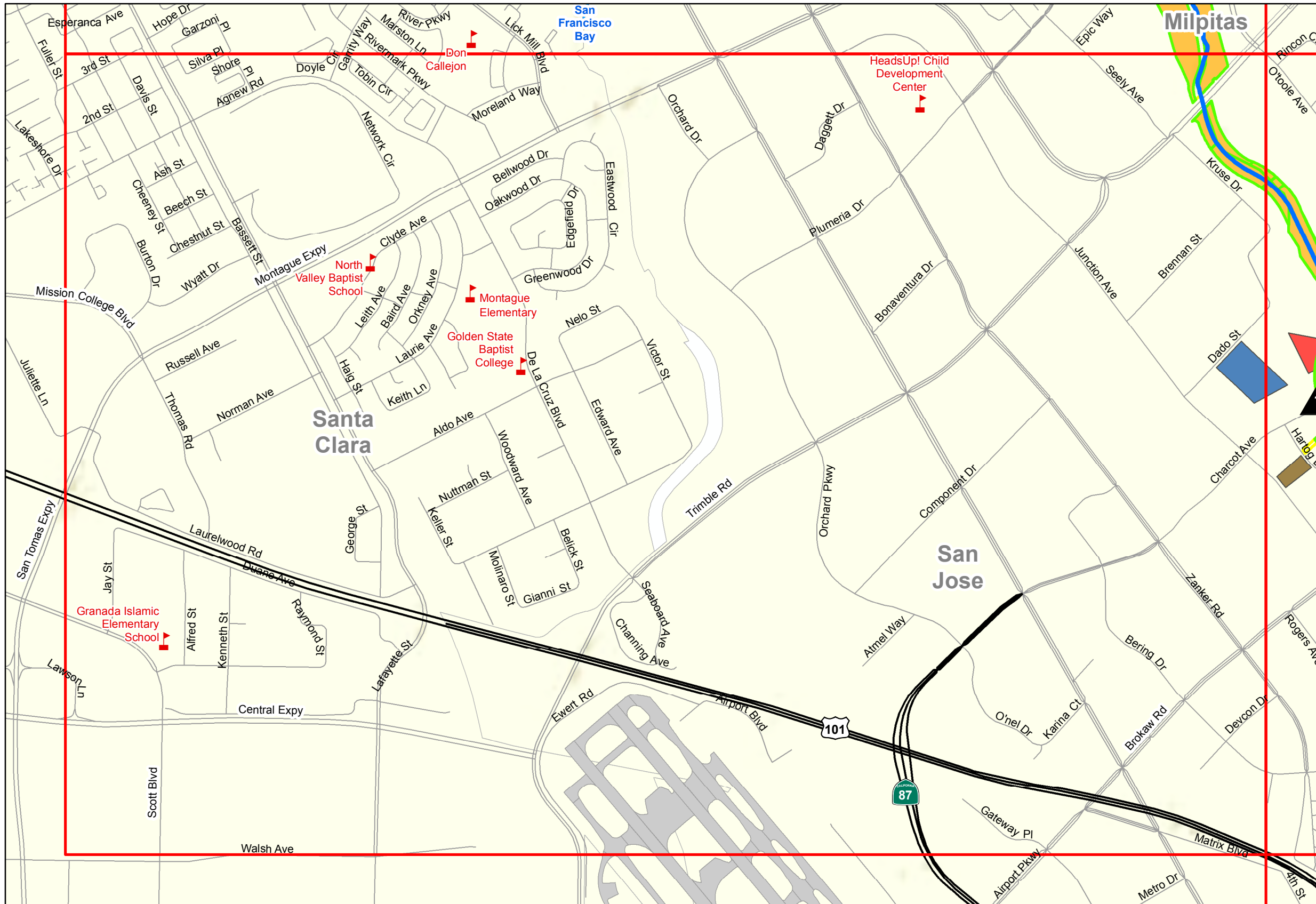
Santa Clara County Reference Map



GIS themes are for illustration and general analysis purposes only and are not accurate to surveying or engineering standards. Information is not guaranteed to be accurate, current, or complete and use of this information is your responsibility.



Parcels Along Coyote Creek (SCC Grid 50)



Legend

- ▲ Area of Concern
- 📍 Santa Clara County Schools

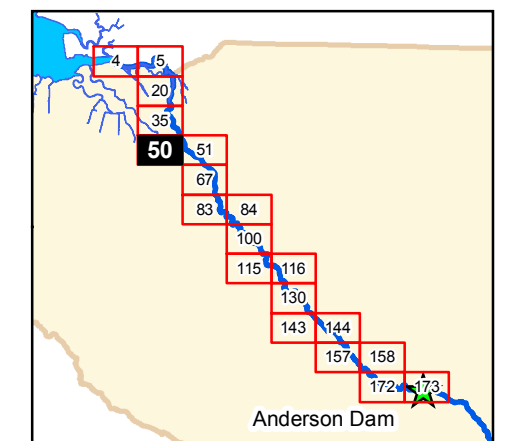
Water Bodies

- 🟦 BAY; LAKE; RESERVOIR
- 🟩 Coyote Creek
- 🏢 San Jose International Airport
- 📏 Santa Clara County Grid
- 🟩 SCVWD Fee Area
- 🟨 SCVWD Easement

Land Owned By:

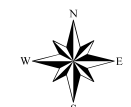
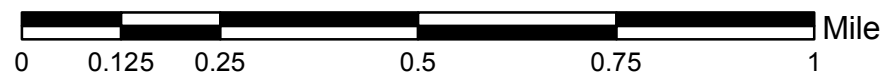
- 🟨 SCVWD
- 🔴 CSJ and SJ Unified
- 🔵 PG&E
- 🟤 California

Santa Clara County Reference Map

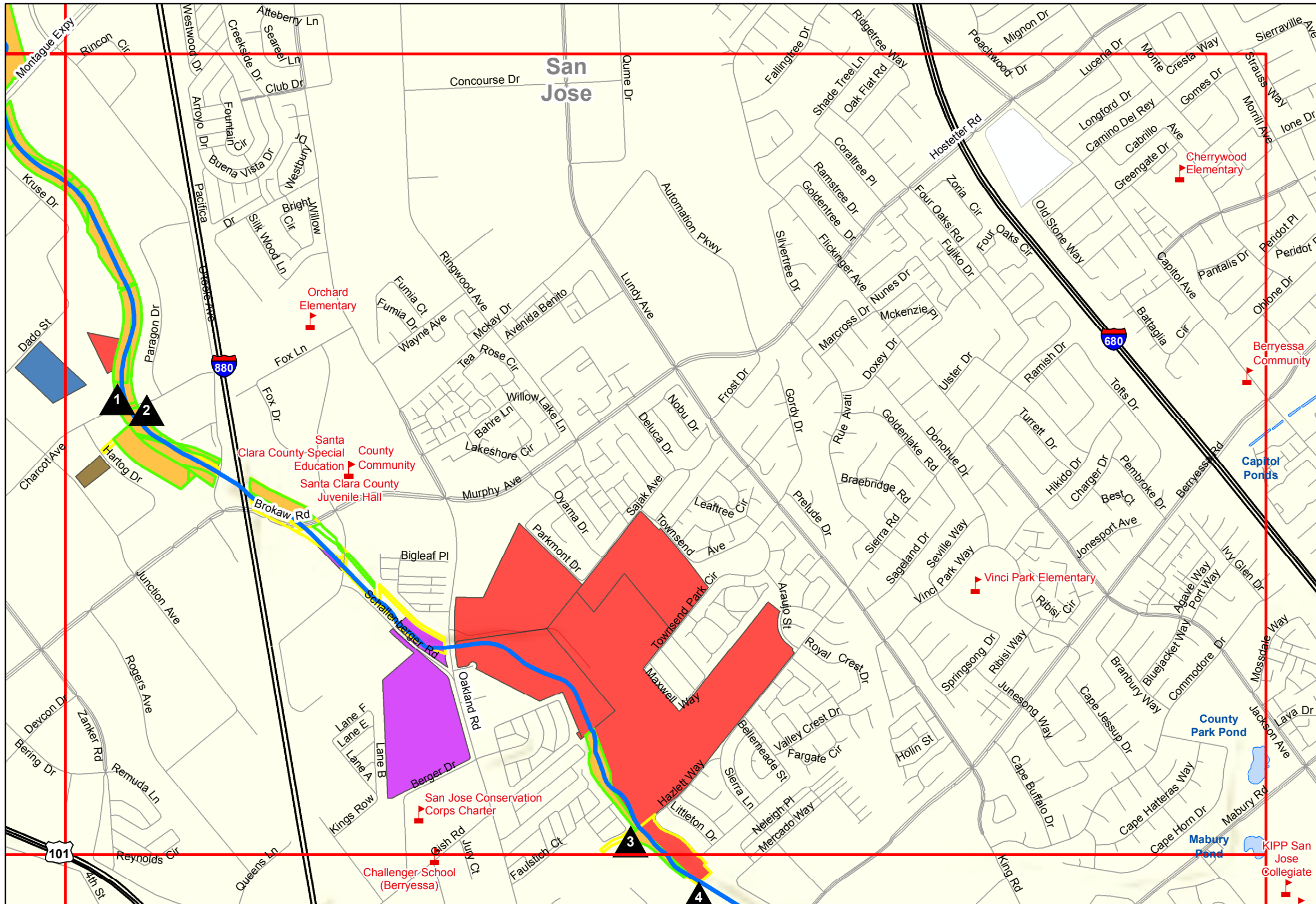


GIS themes are for illustration and general analysis purposes only and are not accurate to surveying or engineering standards. Information is not guaranteed to be accurate, current, or complete and use of this information is your responsibility.

00761071\2017_008\AndersonDamCoyoteCkMapBook_Template.mxd 17x11 2/14/2017



Parcels Along Coyote Creek (SCC Grid 51)



Legend

- ▲ Area of Concern
- ▢ Santa Clara County Schools

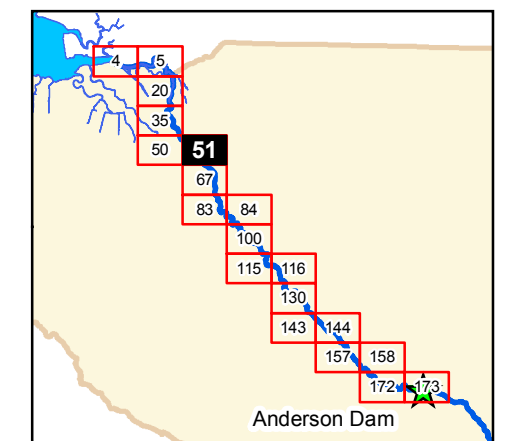
Water Bodies

- PERCOLATION POND
- Coyote Creek
- Santa Clara County Grid
- SCVWD Fee Area
- SCVWD Easement

Land Owned By:

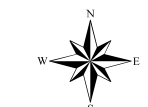
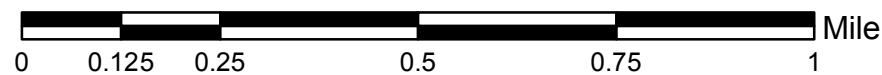
- SCVWD
- CSJ and SJ Unified
- Santa Clara County
- PG&E
- California

Santa Clara County Reference Map

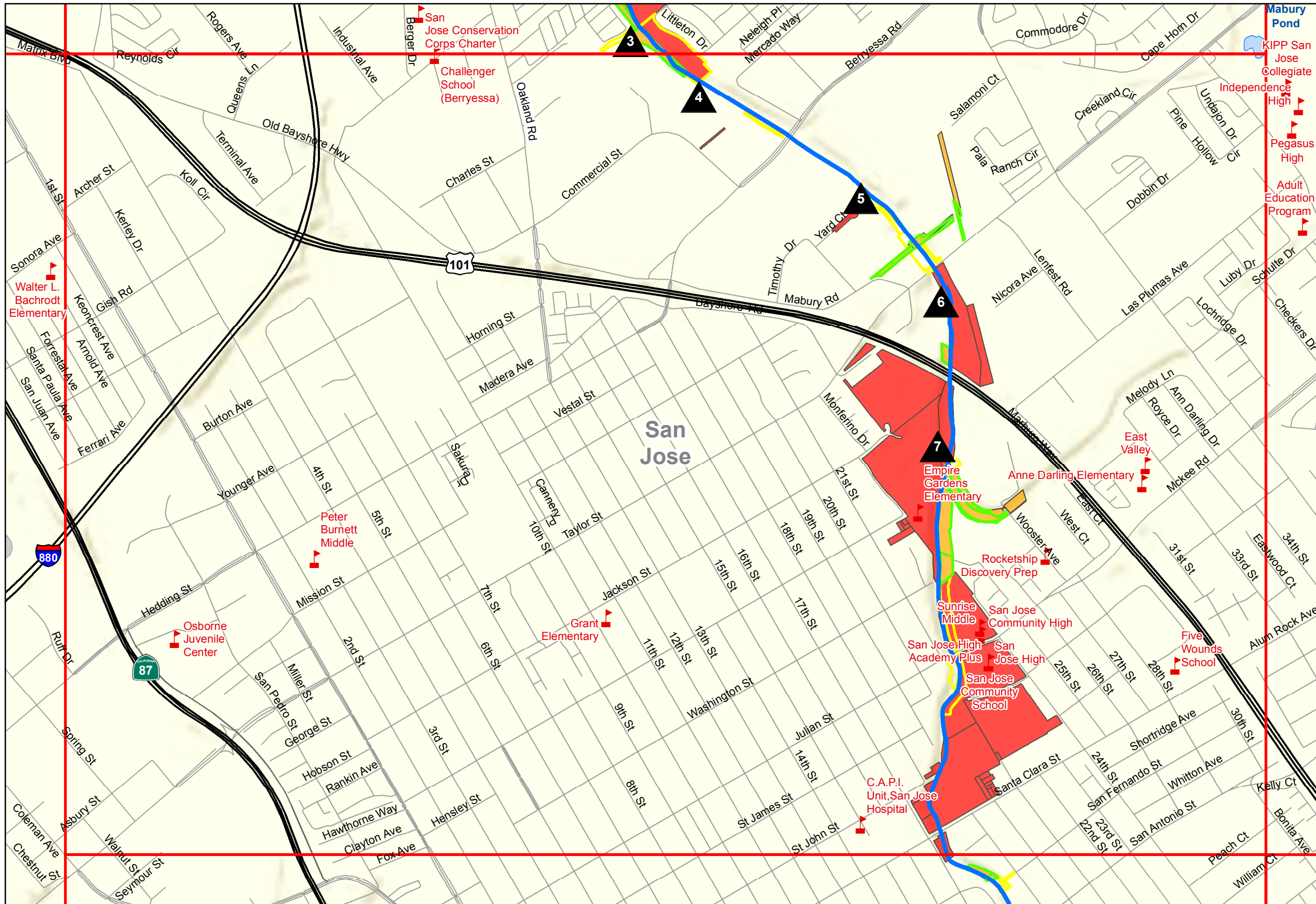


GIS themes are for illustration and general analysis purposes only and are not accurate to surveying or engineering standards. Information is not guaranteed to be accurate, current, or complete and use of this information is your responsibility.

00761071\2017_008\AndersonDamCoyoteCkMapBook_Template.mxd 17x11 2/14/2017



Parcels Along Coyote Creek (SCC Grid 67)



Legend

- ▲ Area of Concern
- ▴ Santa Clara County Schools

Water Bodies

- PERCOLATION POND
- Coyote Creek

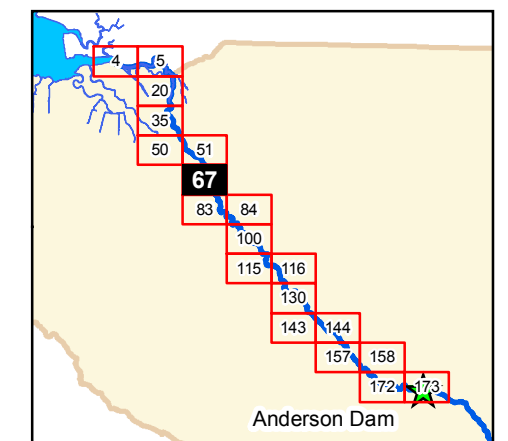
Grid and Easements

- Santa Clara County Grid
- SCVWD Fee Area
- SCVWD Easement

Land Owned By:

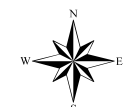
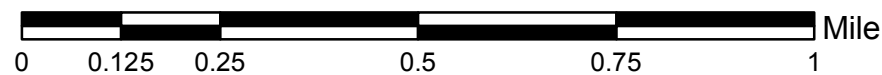
- SCVWD
- CSJ and SJ Unified

Santa Clara County Reference Map

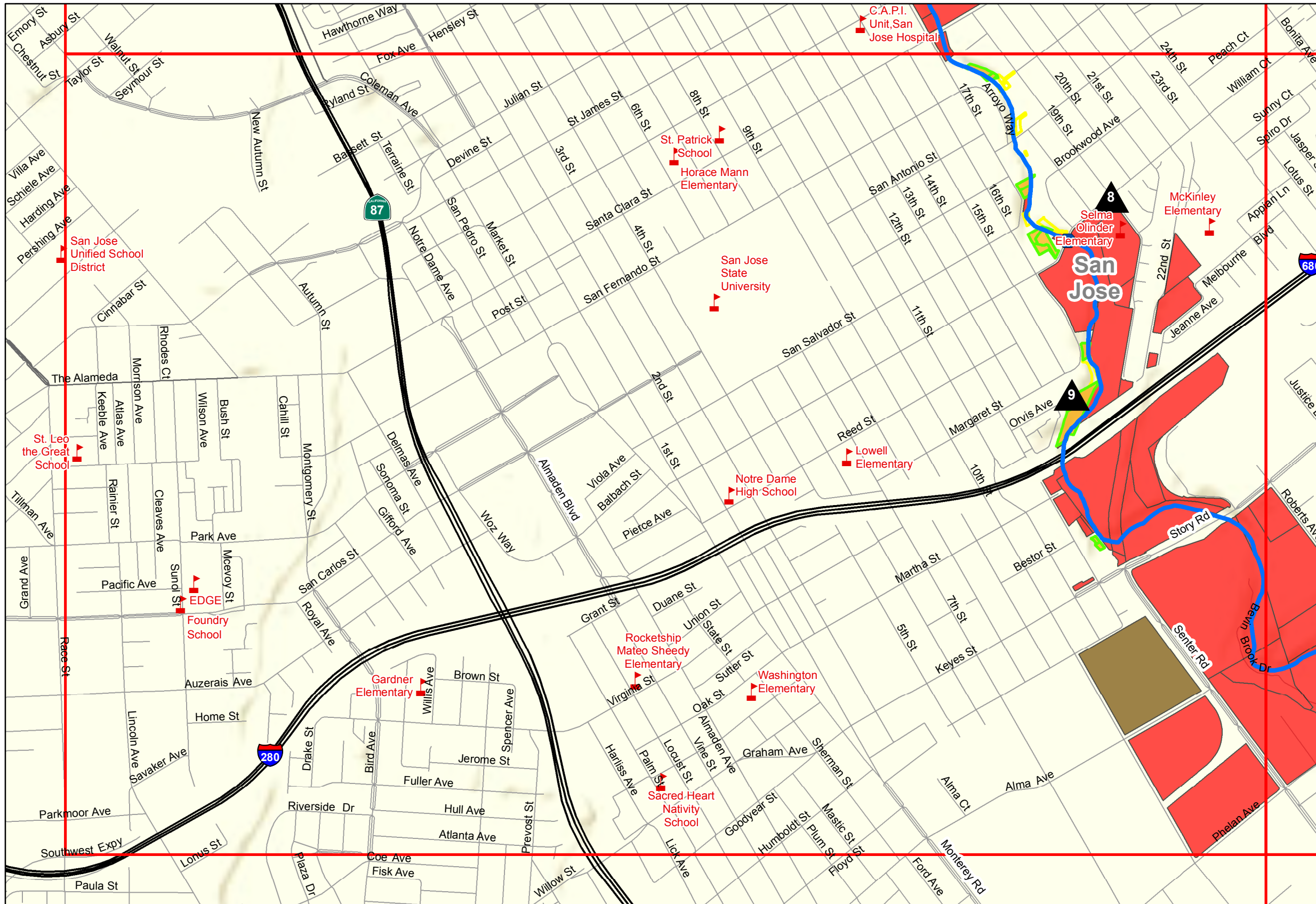


GIS themes are for illustration and general analysis purposes only and are not accurate to surveying or engineering standards. Information is not guaranteed to be accurate, current, or complete and use of this information is your responsibility.

00761071\2017_008\AndersonDamCoyoteCkMapBook_Template.mxd 17x11 2/14/2017



Parcels Along Coyote Creek (SCC Grid 83)



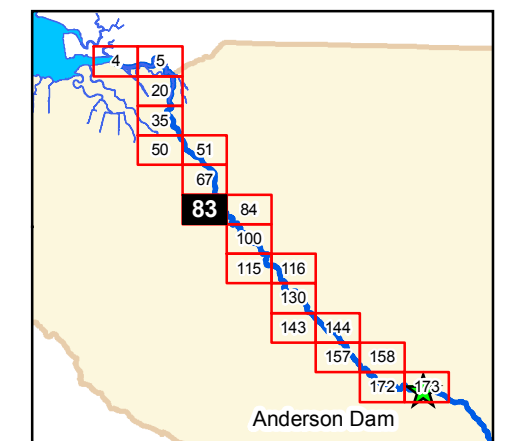
Legend

- ▲ Area of Concern
- Stream Gage
- 📍 Santa Clara County Schools
- Coyote Creek
- Santa Clara County Grid
- ▭ SCVWD Fee Area
- ▭ SCVWD Easement

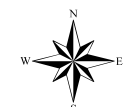
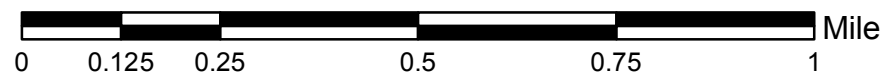
Land Owned By:

- ▭ SCVWD
- ▭ CSJ and SJ Unified
- ▭ California

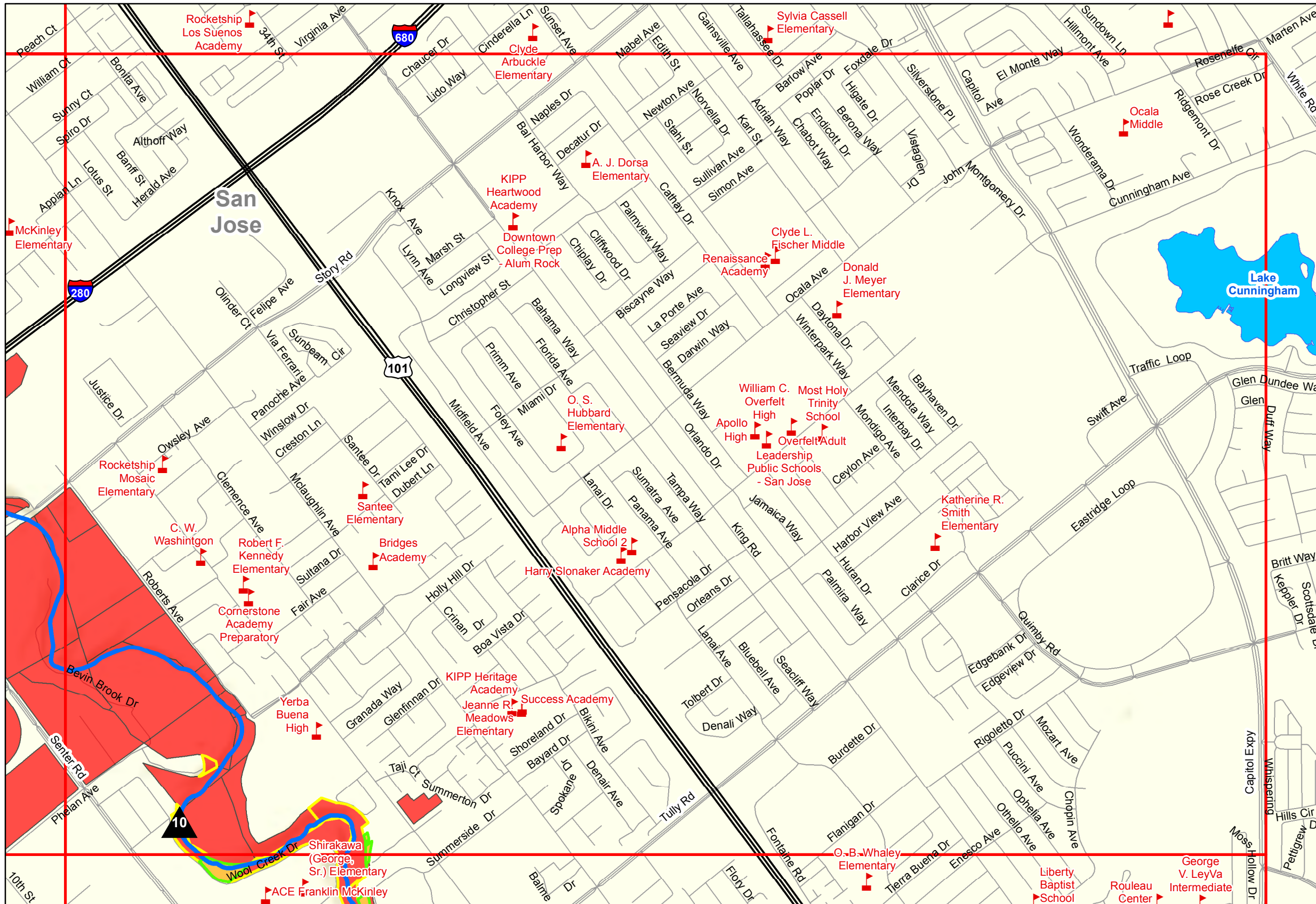
Santa Clara County Reference Map



GIS themes are for illustration and general analysis purposes only and are not accurate to surveying or engineering standards. Information is not guaranteed to be accurate, current, or complete and use of this information is your responsibility.



Parcels Along Coyote Creek (SCC Grid 84)



Legend

- ▲ Area of Concern
- ▴ Santa Clara County Schools

Water Bodies

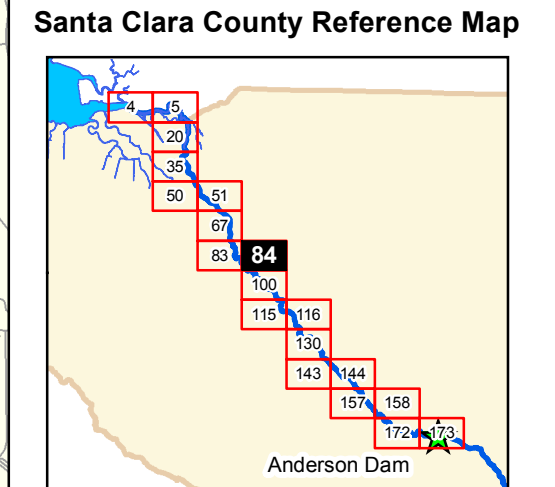
- BAY; LAKE; RESERVOIR
- Coyote Creek

Grid and Easement

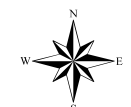
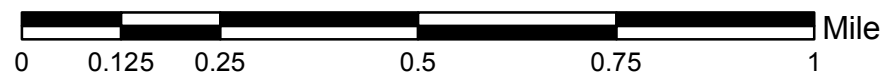
- Santa Clara County Grid
- SCVWD Fee Area
- SCVWD Easement

Land Owned By:

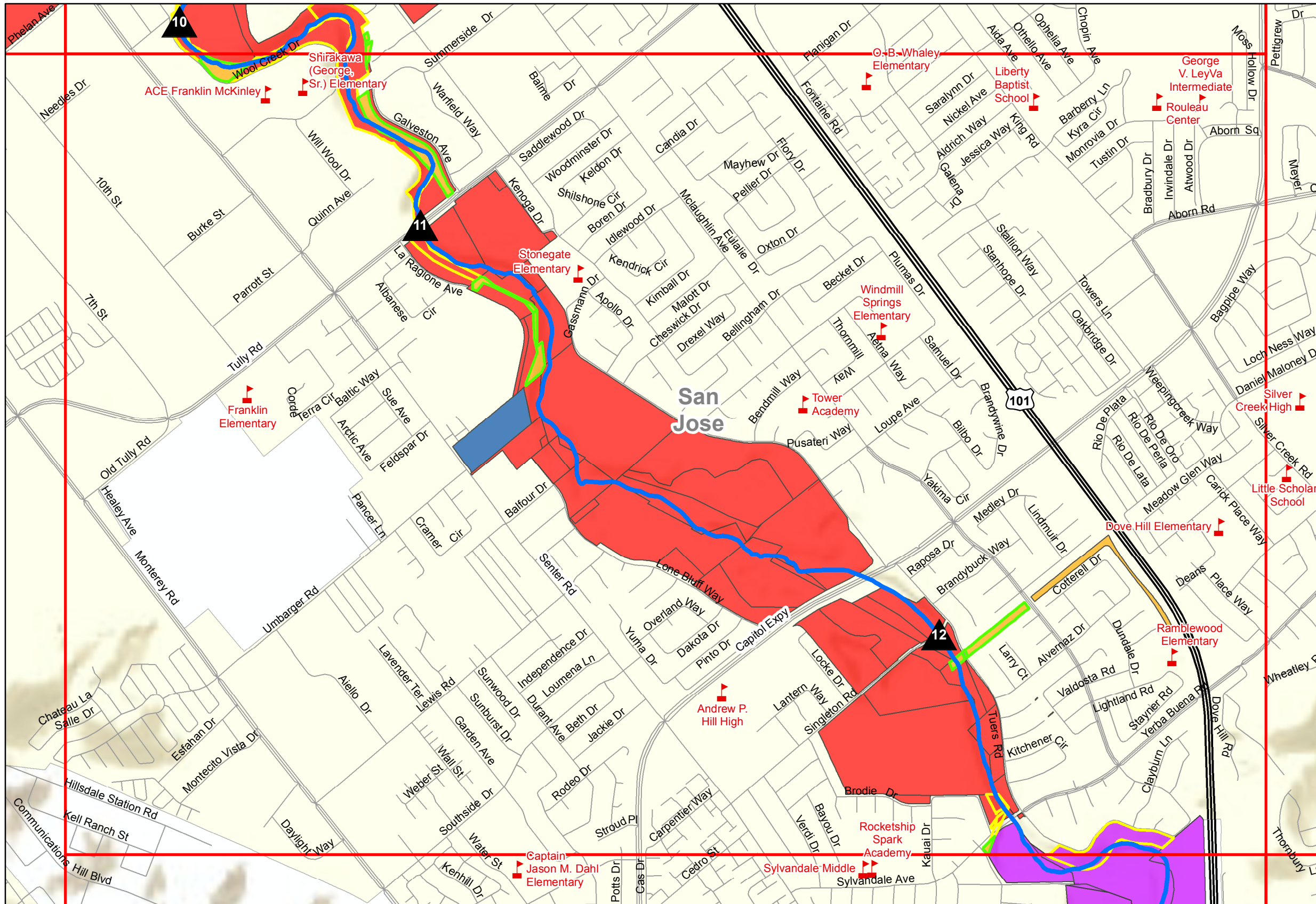
- SCVWD
- CSJ and SJ Unified



GIS themes are for illustration and general analysis purposes only and are not accurate to surveying or engineering standards. Information is not guaranteed to be accurate, current, or complete and use of this information is your responsibility.



Parcels Along Coyote Creek (SCC Grid 100)



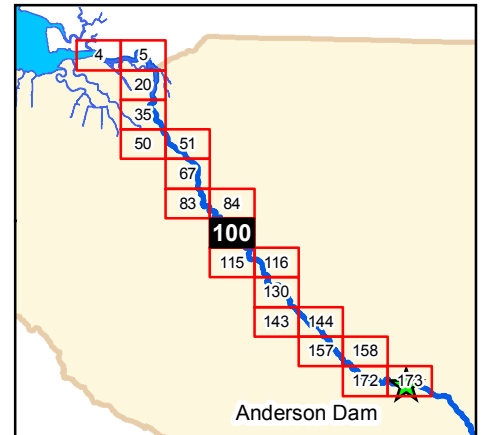
Legend

- Area of Concern
- Santa Clara County Schools
- Coyote Creek
- Santa Clara County Grid
- SCVWD Fee Area
- SCVWD Easement

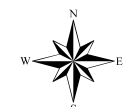
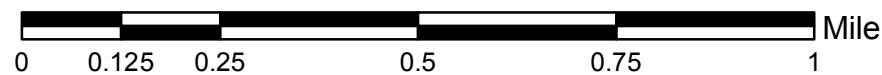
Land Owned By:

- SCVWD
- CSJ and SJ Unified
- Santa Clara County
- PG&E

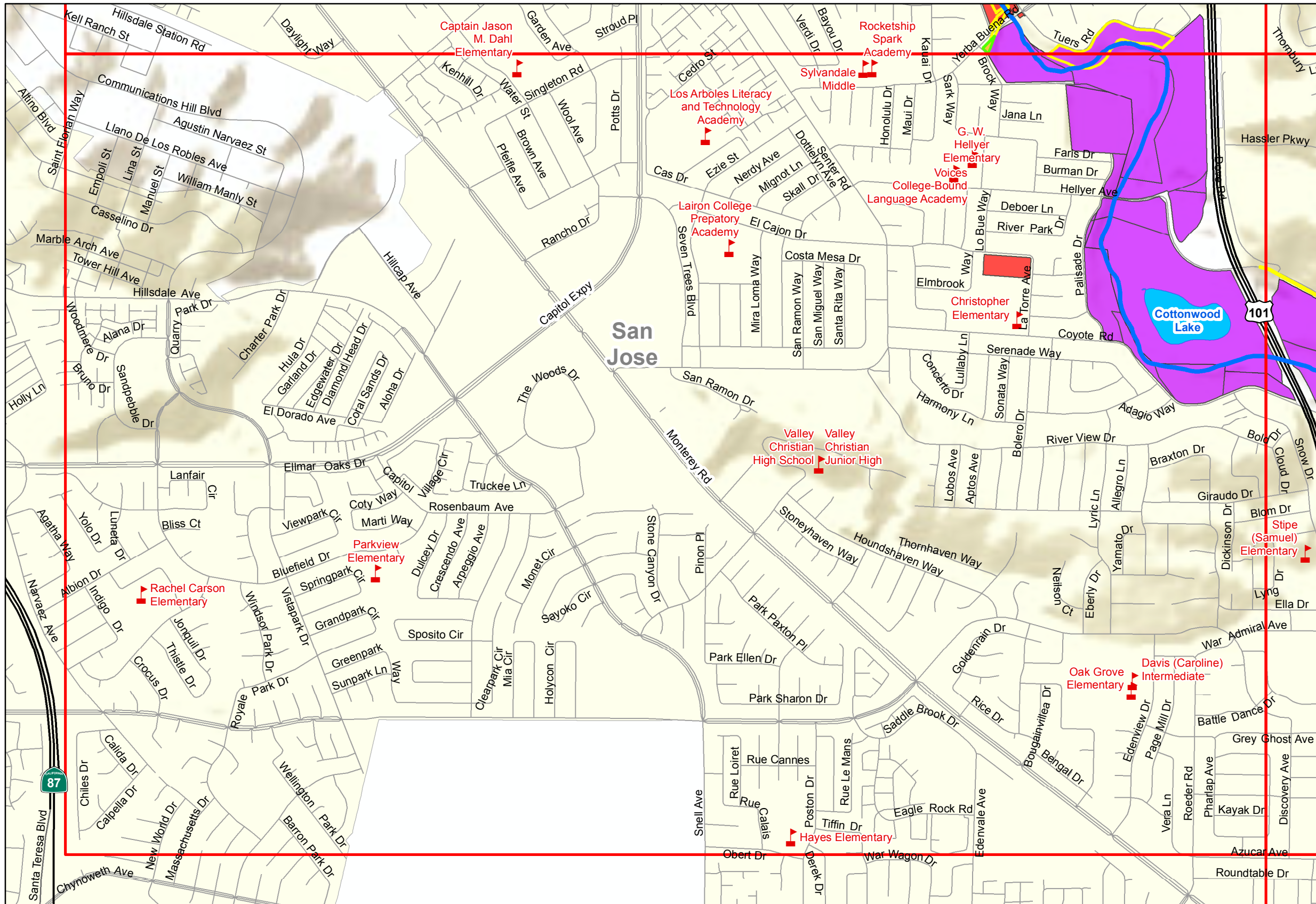
Santa Clara County Reference Map



GIS themes are for illustration and general analysis purposes only and are not accurate to surveying or engineering standards. Information is not guaranteed to be accurate, current, or complete and use of this information is your responsibility.

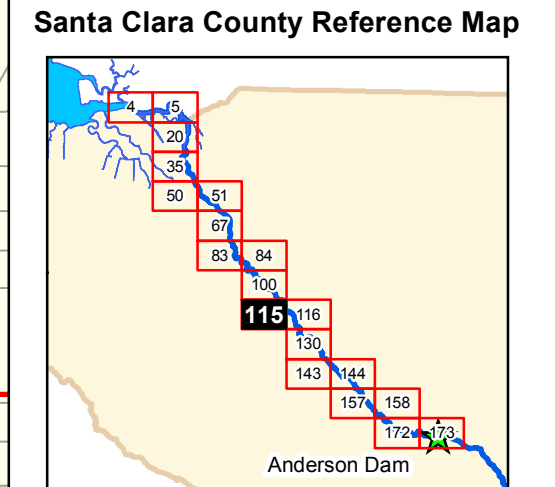


Parcels Along Coyote Creek (SCC Grid 115)

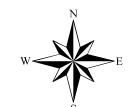
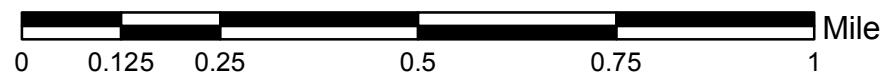


Legend

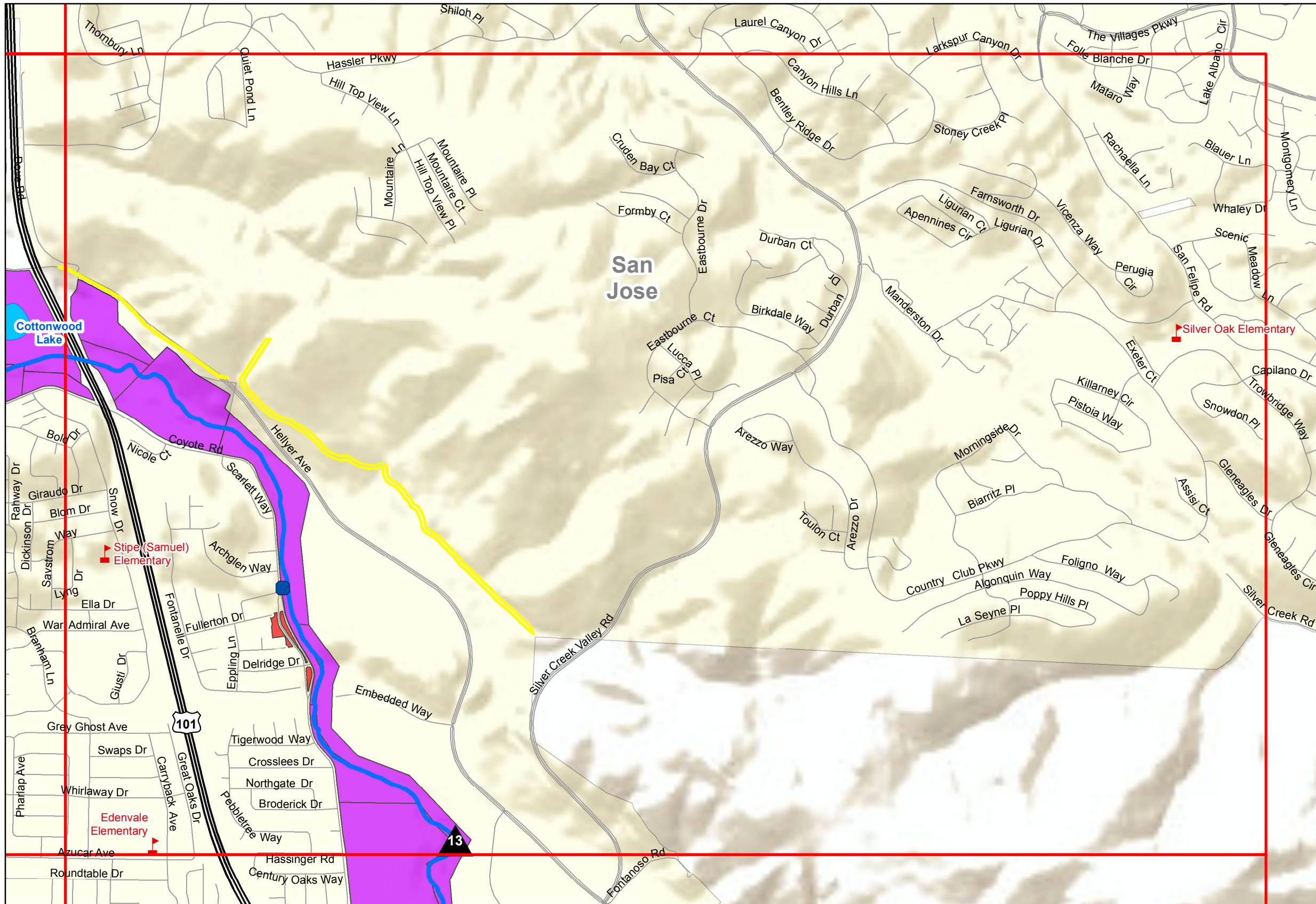
- Santa Clara County Schools
- Water Bodies**
 - BAY; LAKE; RESERVOIR
 - Coyote Creek
- Santa Clara County Grid
- SCVWD Fee Area
- SCVWD Easement
- Land Owned By:**
 - SCVWD
 - CSJ and SJ Unified
 - Santa Clara County



GIS themes are for illustration and general analysis purposes only and are not accurate to surveying or engineering standards. Information is not guaranteed to be accurate, current, or complete and use of this information is your responsibility.



Parcels Along Coyote Creek (SCC Grid 116)



Legend

- Area of Concern
- Stream Gage
- Santa Clara County Schools

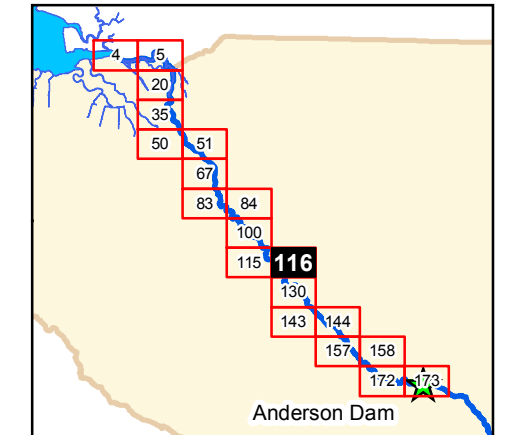
Water Bodies

- BAY; LAKE; RESERVOIR
- Coyote Creek
- Santa Clara County Grid
- SCVWD Easement

Land Owned By:

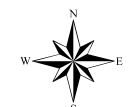
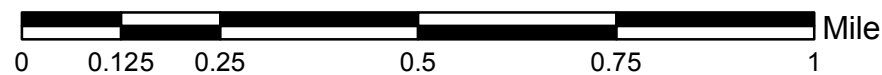
- CSJ and SJ Unified
- Santa Clara County

Santa Clara County Reference Map

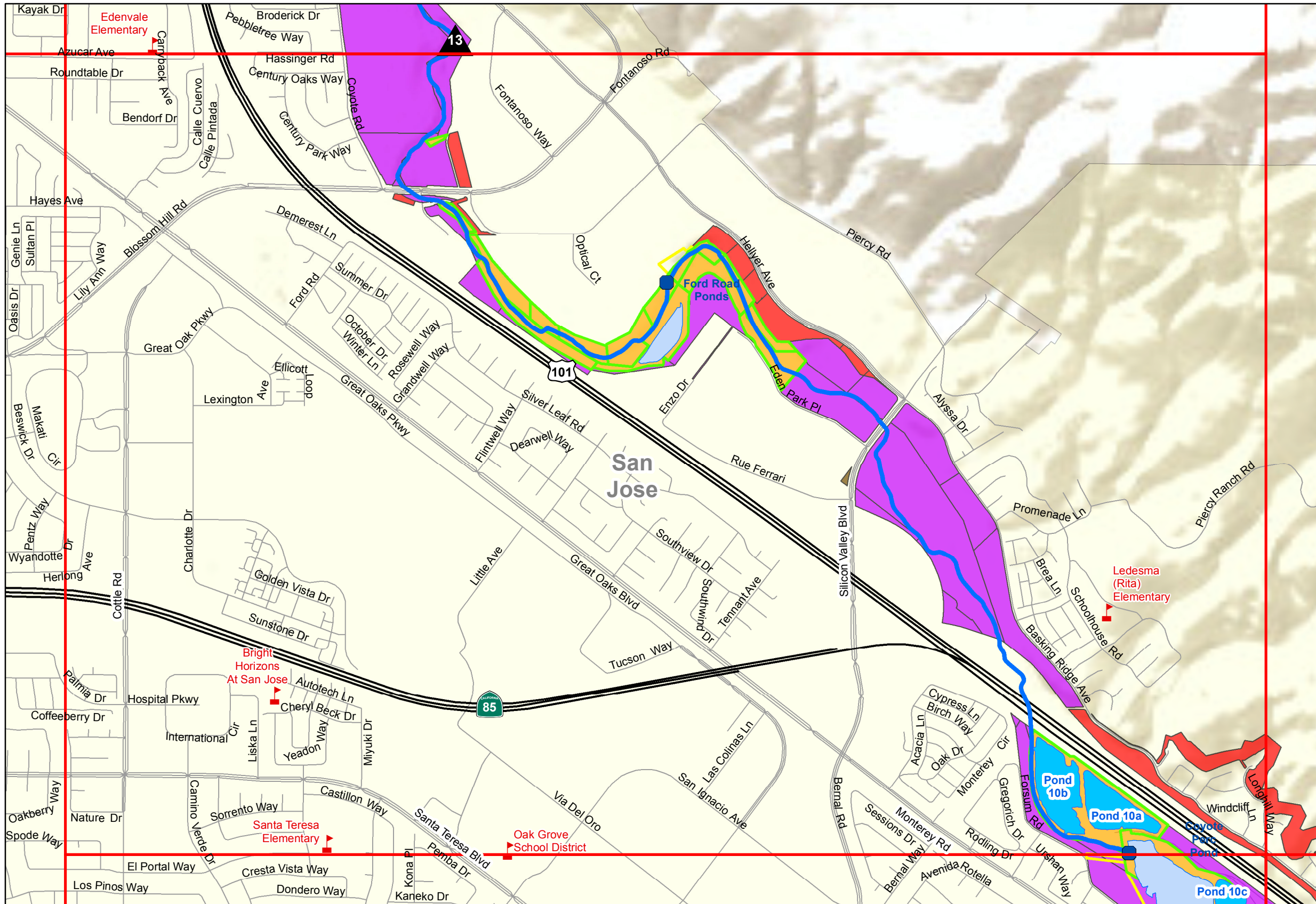


GIS themes are for illustration and general analysis purposes only and are not accurate to surveying or engineering standards. Information is not guaranteed to be accurate, current, or complete and use of this information is your responsibility.

00761071\2017_008\AndersonDamCoyoteCkMapBook_Template.mxd 17x11 2/14/2017



Parcels Along Coyote Creek (SCC Grid 130)



Legend

- ▲ Area of Concern
- Stream Gauge
- 📍 Santa Clara County Schools

Water Bodies

- BAY; LAKE; RESERVOIR
- PERCOLATION POND
- Coyote Creek

□ Santa Clara County Grid

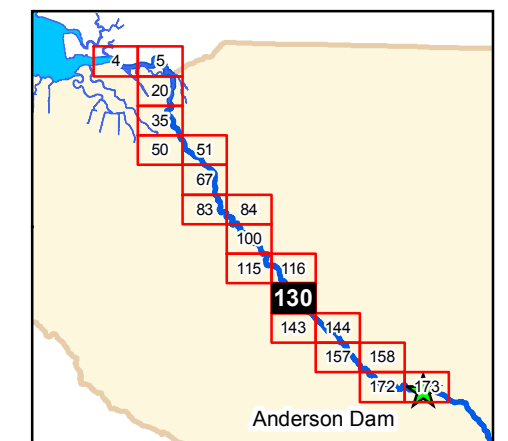
□ SCVWD Fee Area

□ SCVWD Easement

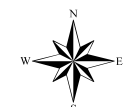
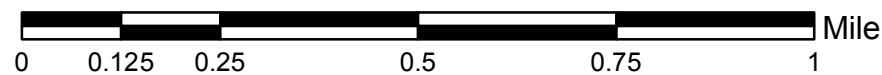
Land Owned By:

- SCVWD
- CSJ and SJ Unified
- Santa Clara County
- California

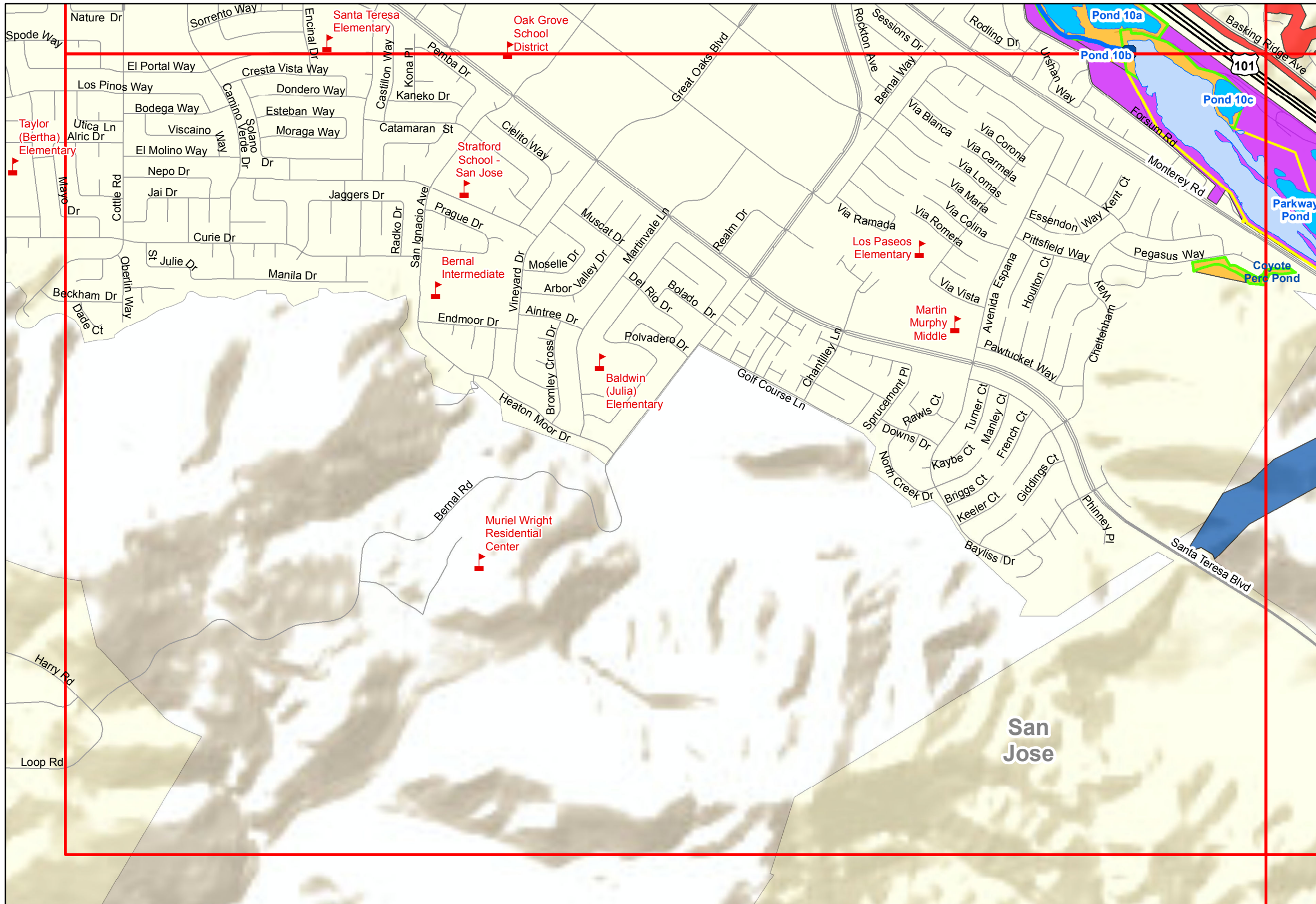
Santa Clara County Reference Map



GIS themes are for illustration and general analysis purposes only and are not accurate to surveying or engineering standards. Information is not guaranteed to be accurate, current, or complete and use of this information is your responsibility.



Parcels Along Coyote Creek (SCC Grid 143)



Legend

- Stream Gage
- Santa Clara County Schools

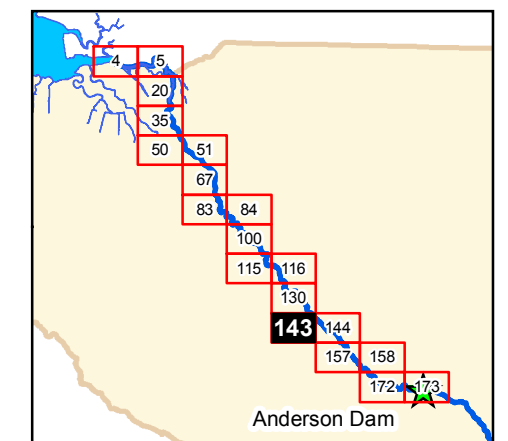
Water Bodies

- BAY; LAKE; RESERVOIR
- PERCOLATION POND
- Coyote Creek
- Santa Clara County Grid
- SCVWD Fee Area
- SCVWD Easement

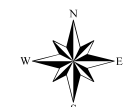
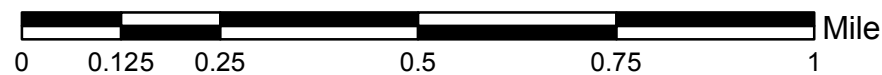
Land Owned By:

- SCVWD
- CSJ and SJ Unified
- Santa Clara County
- PG&E

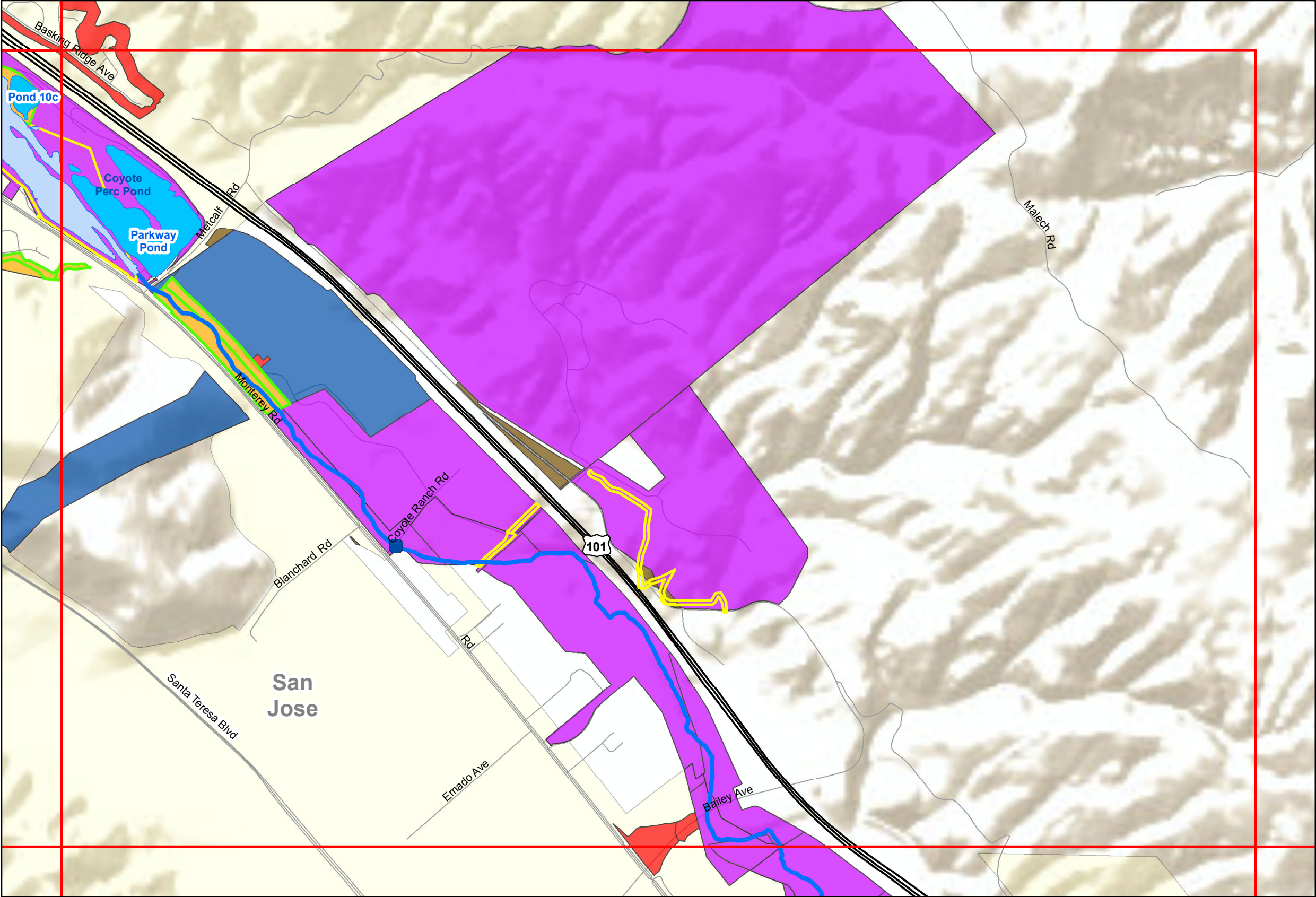
Santa Clara County Reference Map



GIS themes are for illustration and general analysis purposes only and are not accurate to surveying or engineering standards. Information is not guaranteed to be accurate, current, or complete and use of this information is your responsibility.



Parcels Along Coyote Creek (SCC Grid 144)



Legend

- Stream Gage

Water Bodies

- BAY; LAKE; RESERVOIR
- PERCOLATION POND

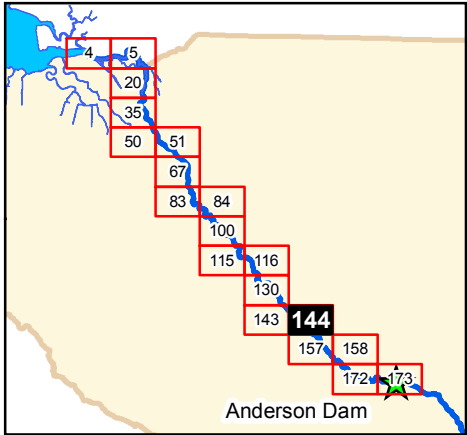
— Coyote Creek

- Santa Clara County Grid
- SCVWD Fee Area
- SCVWD Easement

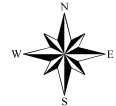

Land Owned By:

- SCVWD
- CSJ and SJ Unified
- Santa Clara County
- PG&E
- California

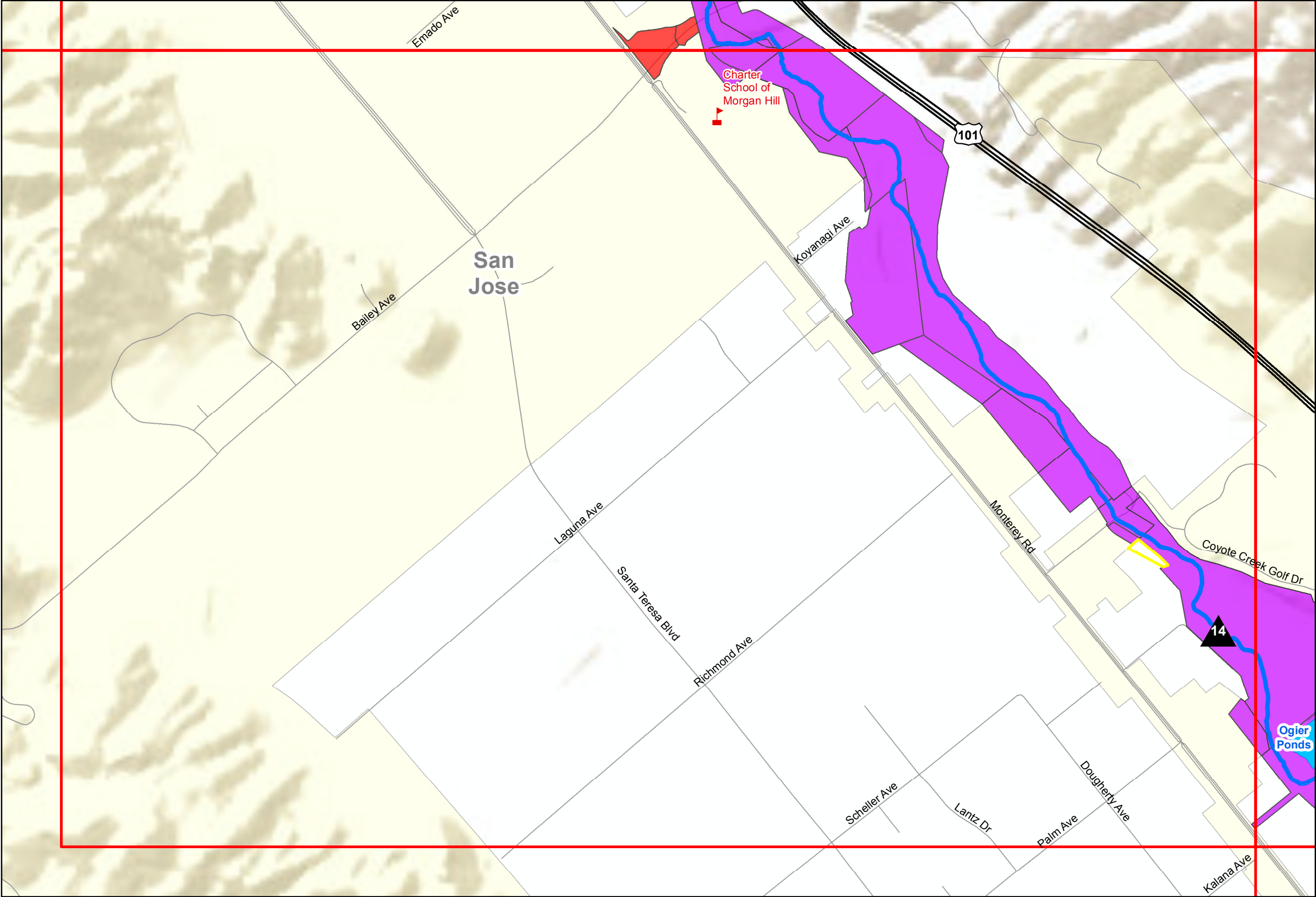
Santa Clara County Reference Map



GIS themes are for illustration and general analysis purposes only and are not accurate to surveying or engineering standards. Information is not guaranteed to be accurate, current, or complete and use of this information is your responsibility.



Parcels Along Coyote Creek (SCC Grid 157)



Legend

- ▲ Area of Concern
- 🚩 Santa Clara County Schools

Water Bodies

- BAY; LAKE; RESERVOIR
- Coyote Creek

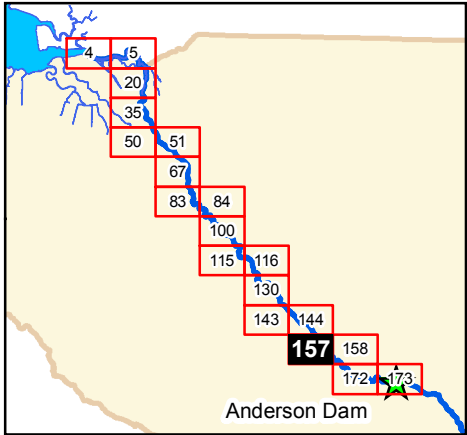
Grid and Easement

- Santa Clara County Grid
- SCVWD Easement

Land Owned By:

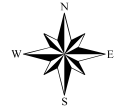

- CSJ and SJ Unified
- Santa Clara County

Santa Clara County Reference Map

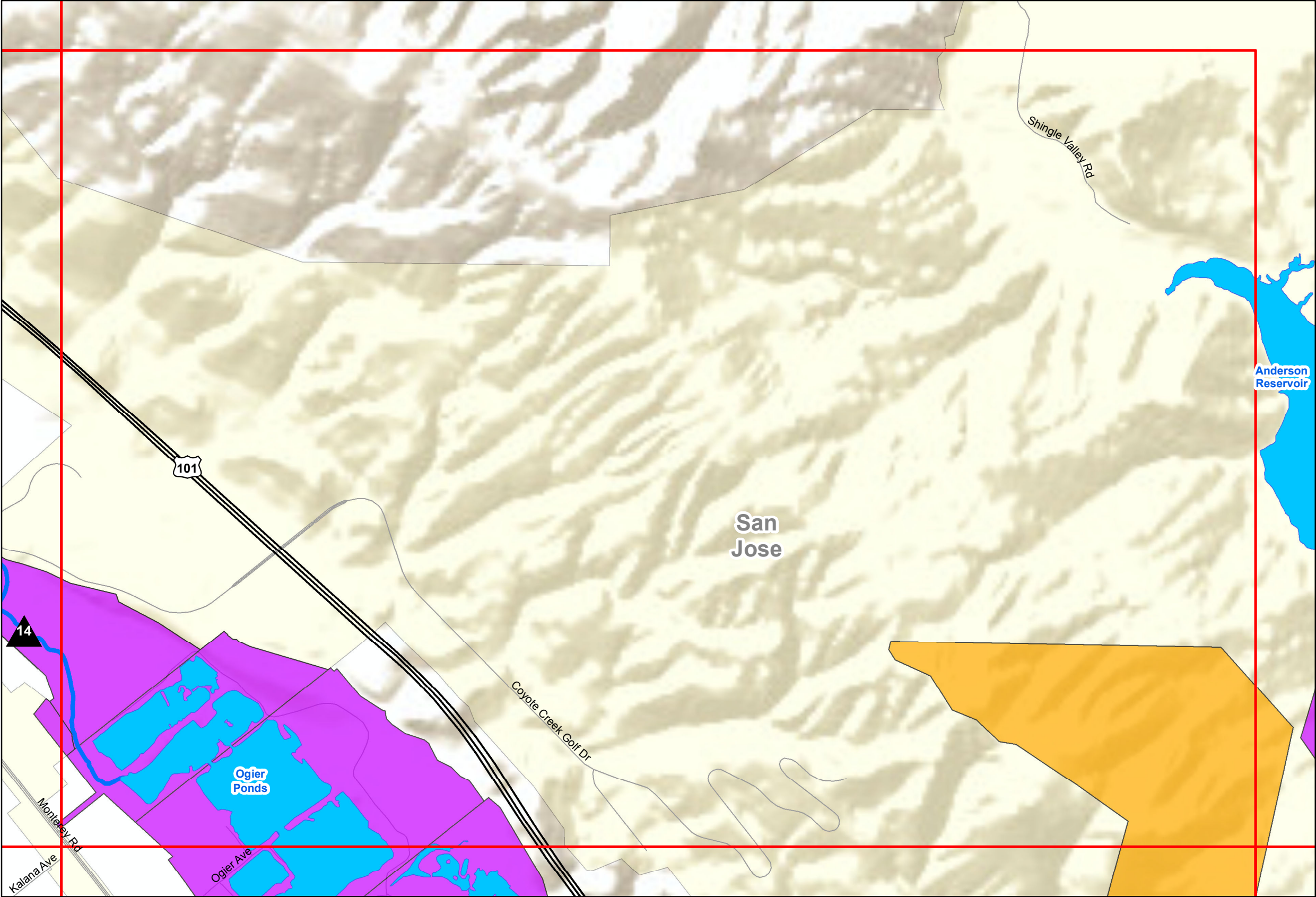


GIS themes are for illustration and general analysis purposes only and are not accurate to surveying or engineering standards. Information is not guaranteed to be accurate, current, or complete and use of this information is your responsibility.

00761071\2017_008\AndersonDamCoyoteCkMapBook_Template.mxd 17x11 2/14/2017



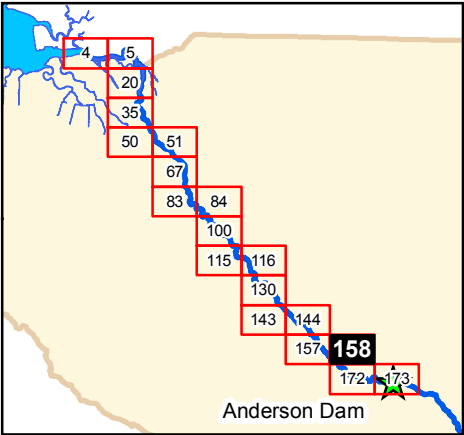
Parcels Along Coyote Creek (SCC Grid 158)



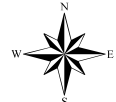

Legend

- ▲ Area of Concern
- Water Bodies
 - BAY; LAKE; RESERVOIR
 - Coyote Creek
- Santa Clara County Grid
- Land Owned By:
 - SCVWD
 - Santa Clara County

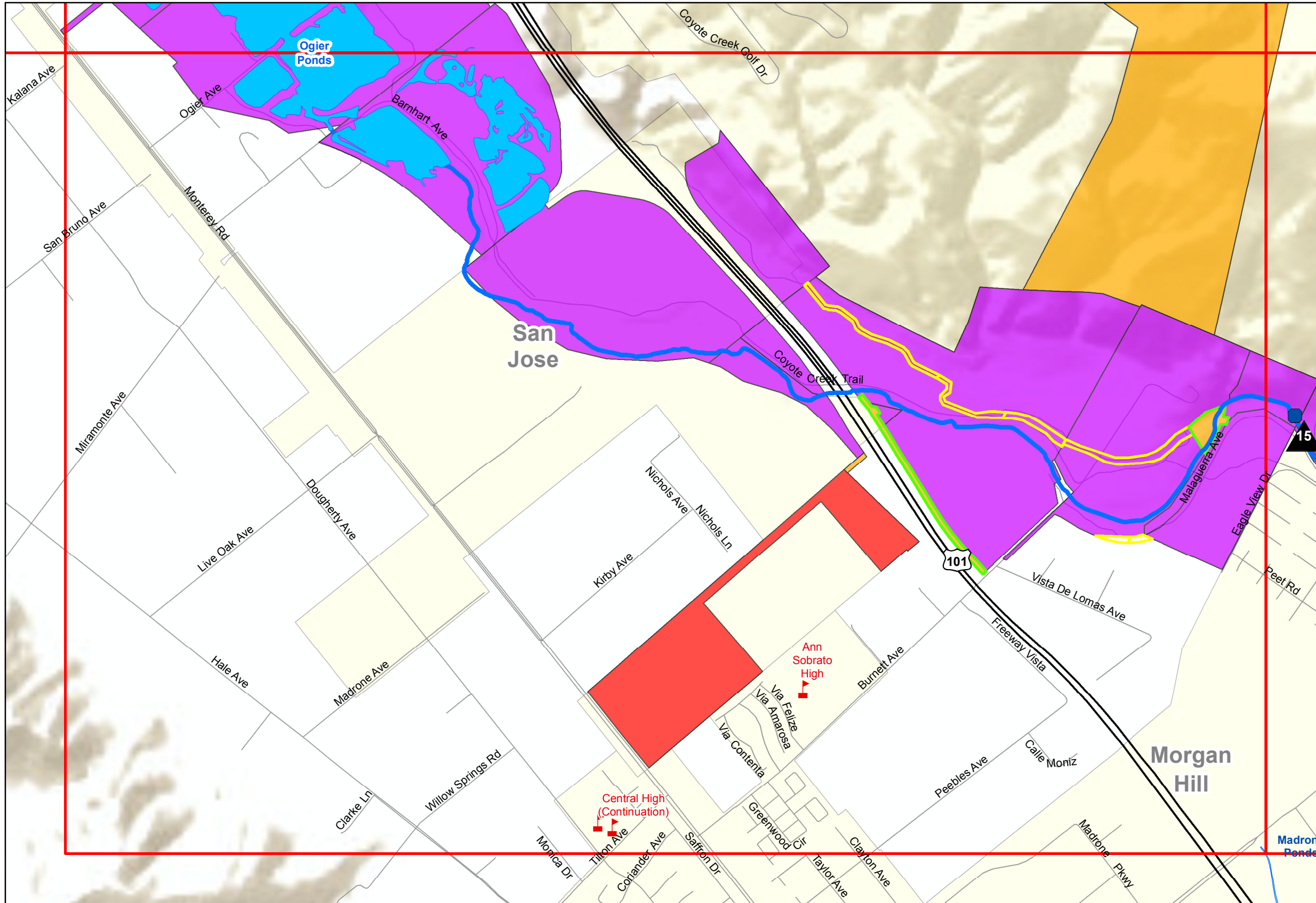
Santa Clara County Reference Map



GIS themes are for illustration and general analysis purposes only and are not accurate to surveying or engineering standards. Information is not guaranteed to be accurate, current, or complete and use of this information is your responsibility.



Parcels Along Coyote Creek (SCC Grid 172)



Legend

- ▲ Area of Concern
- Stream Gage
- ▢ Santa Clara County Schools

Water Bodies

- BAY; LAKE; RESERVOIR
- PERCOLATION POND
- Coyote Creek

■ Santa Clara County Grid

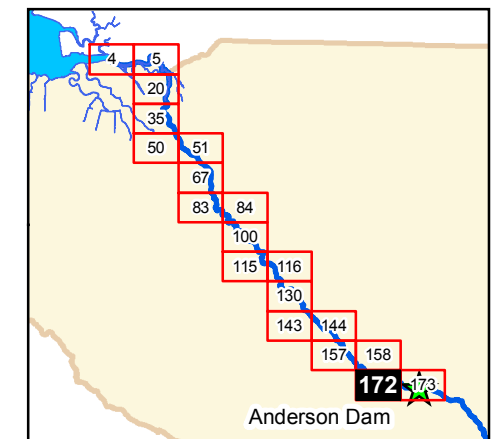
■ SCVWD Fee Area

■ SCVWD Easement

Land Owned By:

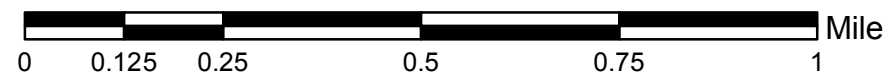
- SCVWD
- CSJ and SJ Unified
- Santa Clara County

Santa Clara County Reference Map

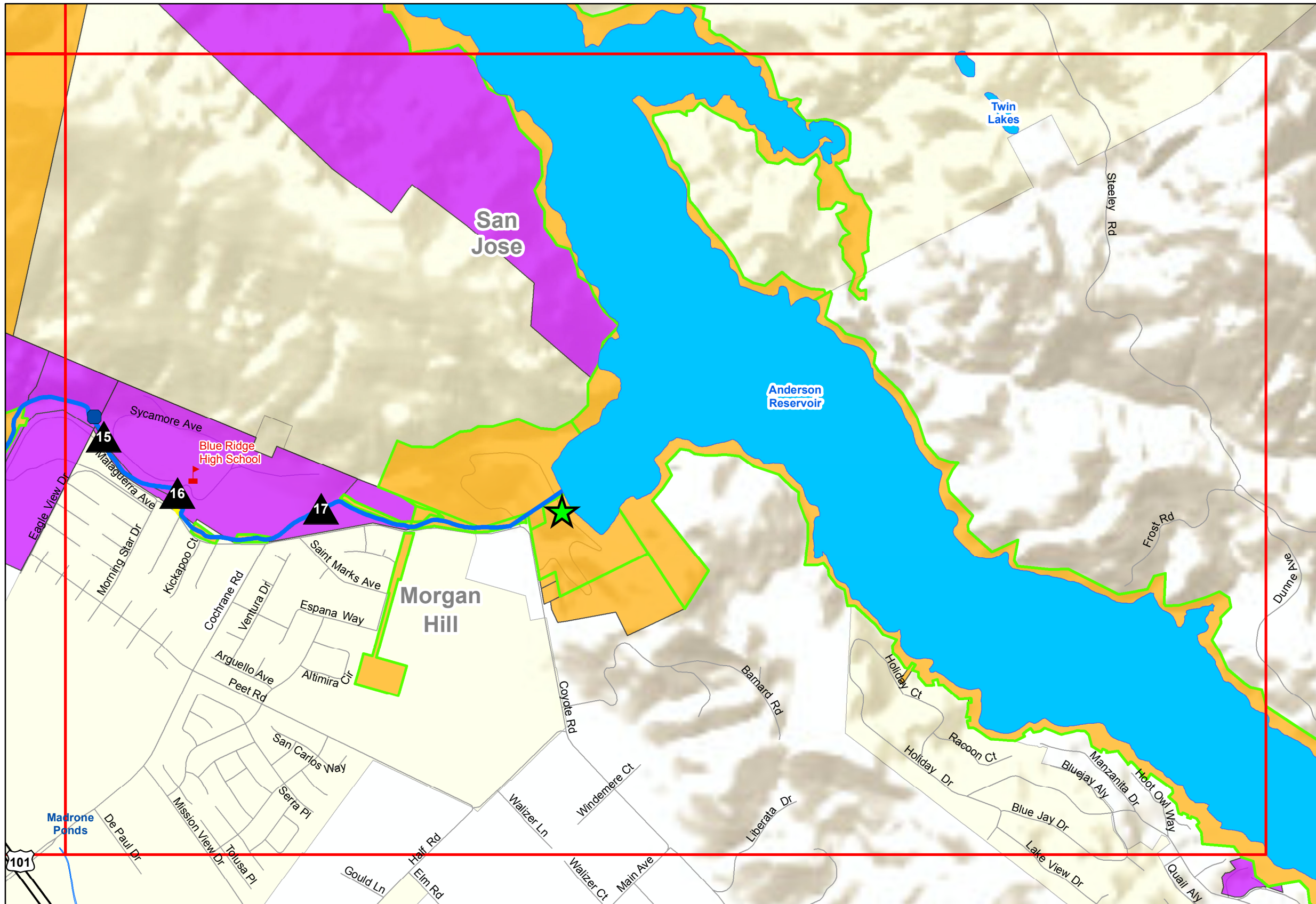


GIS themes are for illustration and general analysis purposes only and are not accurate to surveying or engineering standards. Information is not guaranteed to be accurate, current, or complete and use of this information is your responsibility.

00761071\2017_008\AndersonDamCoyoteCkMapBook_Template.mxd 17x11 2/14/2017



Parcels Along Coyote Creek (SCC Grid 173)



Legend

- Anderson Dam
- Area of Concern
- Stream Gage
- Santa Clara County Schools

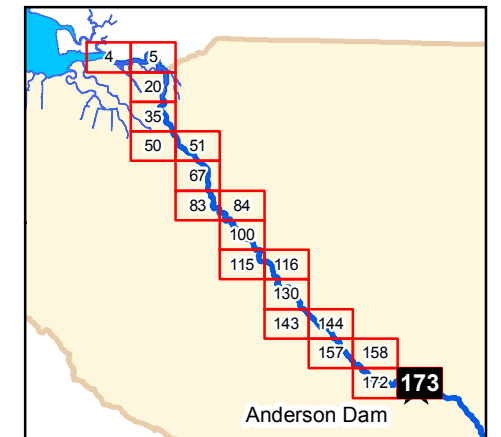
Water Bodies

- BAY; LAKE; RESERVOIR
- PERCOLATION POND
- Coyote Creek
- Santa Clara County Grid
- SCVWD Fee Area
- SCVWD Easement

Land Owned By:

- SCVWD
- Santa Clara County

Santa Clara County Reference Map



GIS themes are for illustration and general analysis purposes only and are not accurate to surveying or engineering standards. Information is not guaranteed to be accurate, current, or complete and use of this information is your responsibility.

00761071\2017_008\AndersonDamCoyoteCkMapBook_Template.mxd 17x11 2/14/2017

