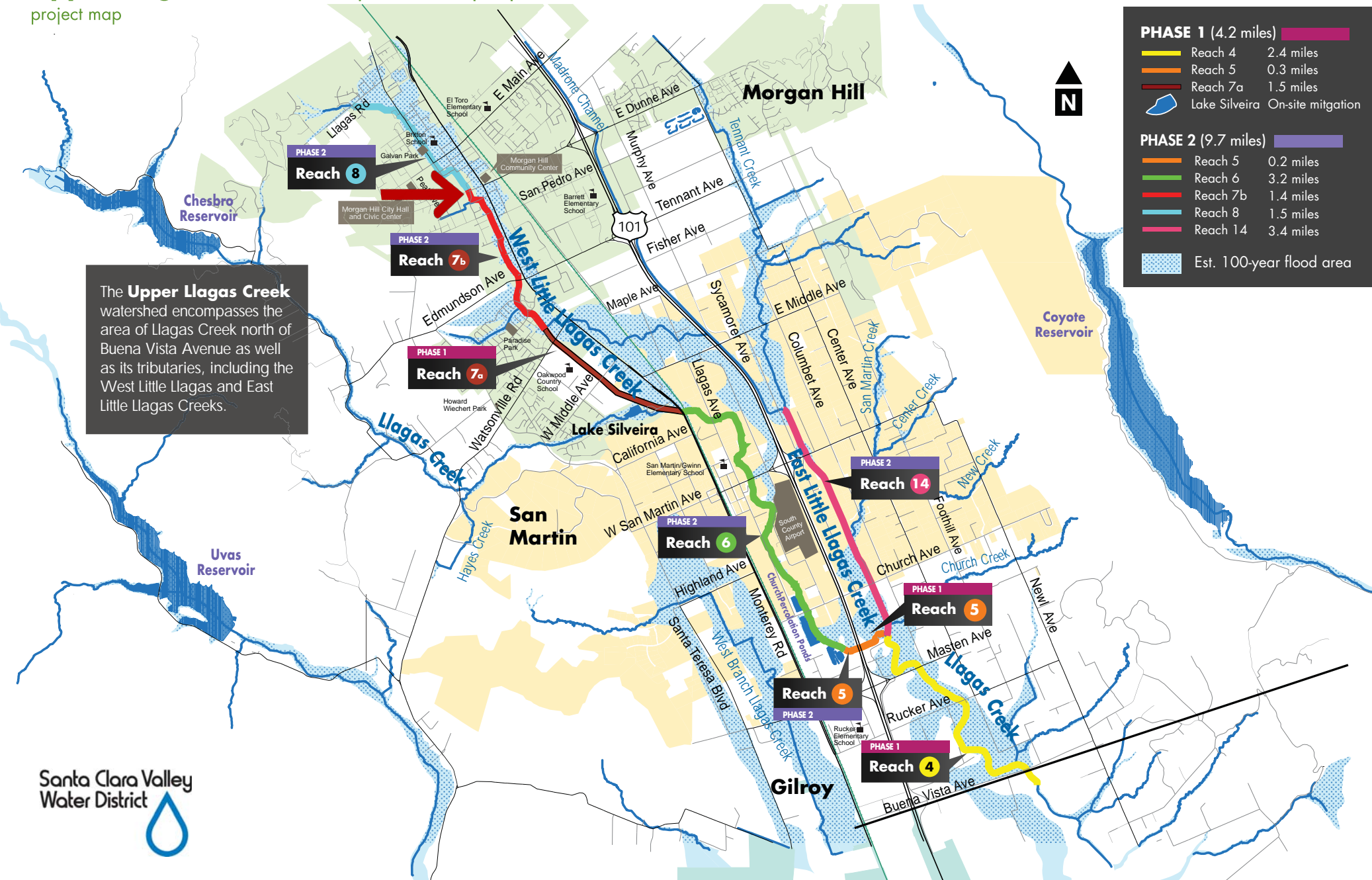



Upper Llagas Creek flood protection project

project map



**SADE (767-09-017)
File No. 5012-189**



Legend

- Construction Work Limit
- Sade R/W
- Temporary Construction Easement
- Proposed Acquisition Area

Project Creek Diversion-
Underground Box Culvert

Current Creek Alignment -
Underground Box Culvert

Area to be Acquired

**SADE
767-09-017
File No: 5012-189**

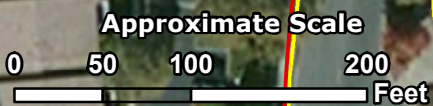
TEMPORARY CONSTRUCTION EASEMENT
PARCEL 1 (TCE) = 9,426 SF +/- OR 0.216 Ac. +/- TOTAL AREA
PARCEL 2 (TCE) = 2,819 SF +/- OR 0.065 Ac. +/- TOTAL AREA

AREA TO BE ACQUIRED
3,894 SF +/- OR 0.089 Ac. +/-

**Santa Clara Valley
Water District**

Parcel 2 TCE

Parcel 1 TCE



GIS themes are for illustration and general analysis purposes only and are not accurate to surveying or engineering standards. Information is not guaranteed to be accurate, current, or complete and use of this information is your responsibility.

Source: Esri, DigitalGlobe, GeoEye, Earthstar Geographics, CNES/Airbus DS, USDA, USGS, AEX, Getmapping, Aerogrid, IGN, IGP, swisstopo, and the GIS User Community