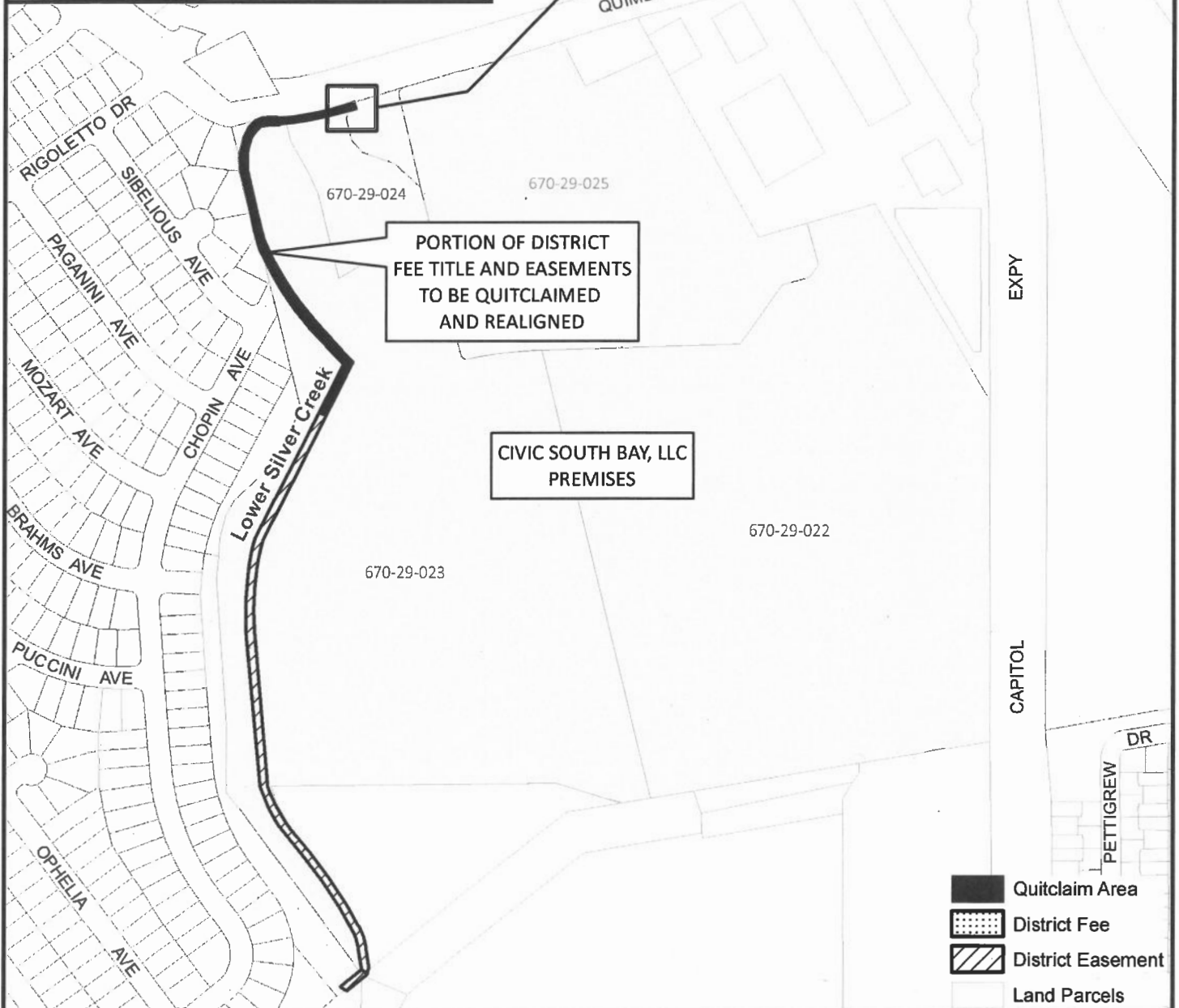
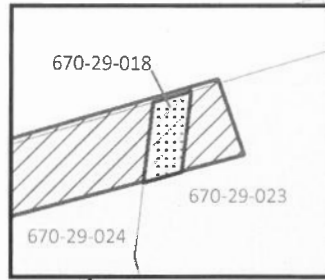
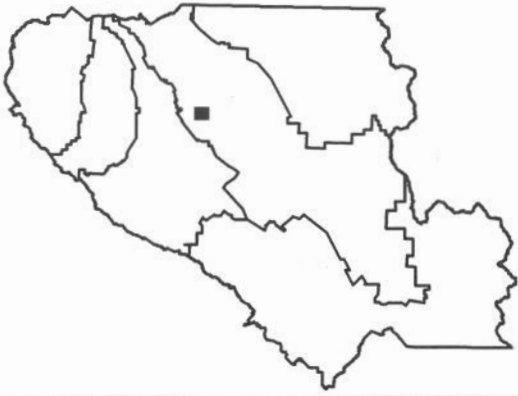


SANTA CLARA COUNTY



COYOTE WATERSHED

Santa Clara Valley
Water District



Civic Development
Evergreen Circle

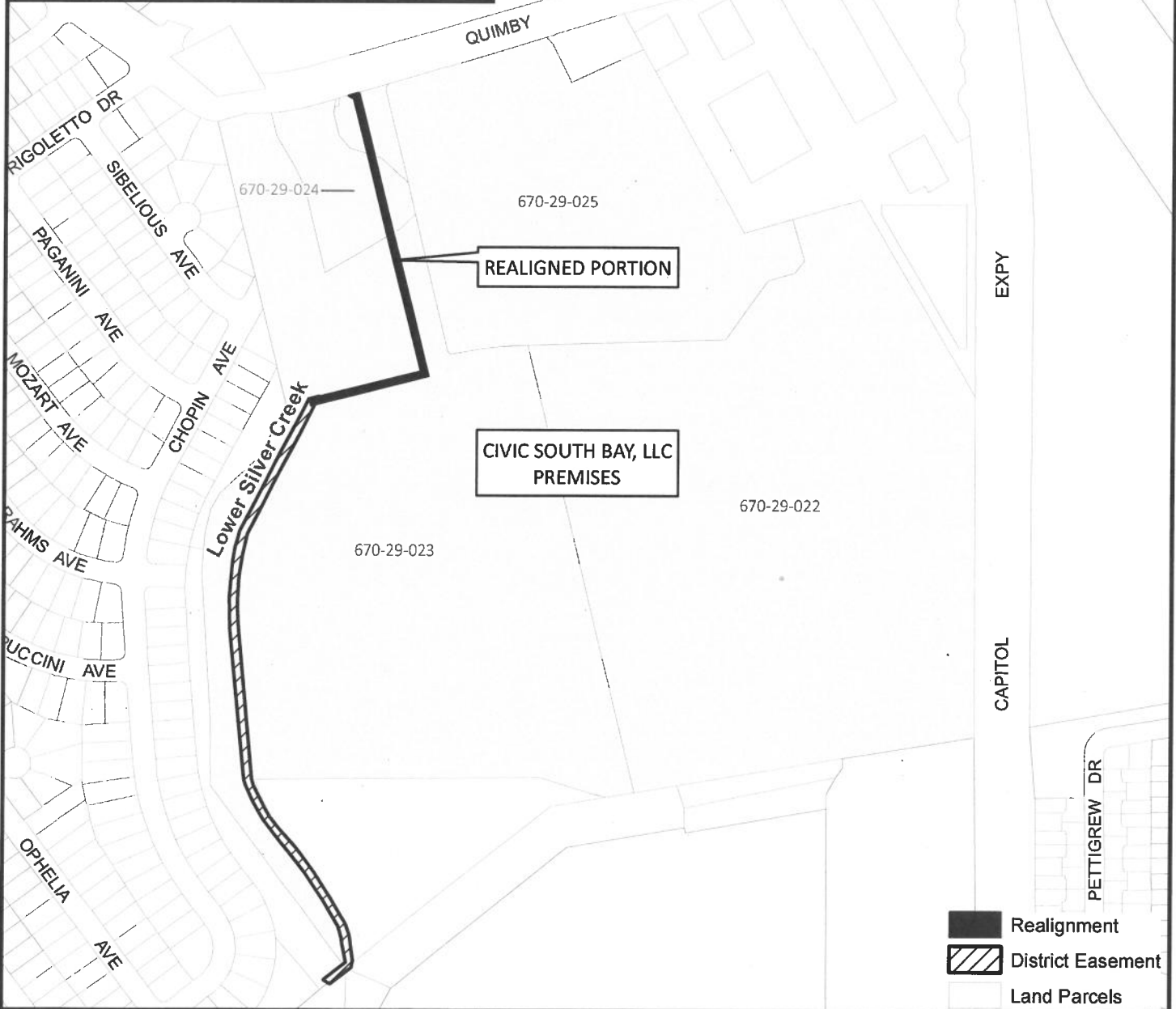
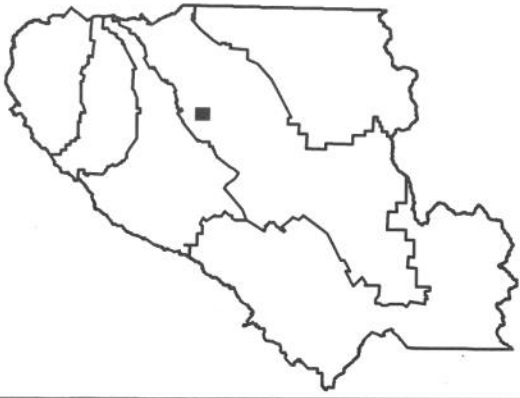
QUITCLAIM OF DISTRICT FEE TITLE & EASEMENTS TO CIVIC SOUTH BAY, LLC EXHIBIT A



LOWER SILVER CREEK

FILE NO.	23187
APNs	670-29-018, 023 670-29-024
R.E.FILE NO.	4026-92.1, 4026-93.1
DATE	10/18/17

Attachment 1
Page 1 of 2

SANTA CLARA COUNTY



-  Realignment
-  District Easement
-  Land Parcels

COYOTE WATERSHED

Santa Clara Valley
Water District



DISTRICT FEE TITLE & EASEMENT REALIGNMENT EXHIBIT B

LOWER SILVER CREEK

FILE NO.	23187
APNs	670-29-0018, 023
	670-29-024
R.E.FILE NO.	4026-92.1, 4026-93.1
DATE	10/18/17