

CONFORMED COPY**Stream Maintenance Report**

July 21 – August 10, 2018

Stream Maintenance Report

July 21 – August 10, 2018

**Santa Clara Valley
Water District****PERMIT PROCESS STATUS**

The District submitted 70 stream maintenance items in its first 2018 Notice of Proposed Work (NPW1) on February 15, 2018. Regulatory agencies had 45 days (April 2) to review and approve the submittal. As of August 3, 2018, 67 projects have been approved. Three remaining vegetation removal projects (Guadalupe Creek d/s Hwy 237, Guadalupe Creek d/s Gold St and Coyote Creek u/s McCarthy Blvd) were approved with mitigation requirements that District staff believes are not consistent with the program permits. District staff will continue to work with the appropriate federal agency staff to reach resolution and these projects will be resubmitted in next year's NPW.

On April 15, 2018, the District submitted an additional 365 stream maintenance items in its second Notice of Proposed Work (NPW2). Regulatory agencies had 45 days (June 1) to review and approve this second submittal. As of July 20, all items have been approved.

Work Status: Completed or on-going sediment removal, bank protection, and minor maintenance SMP projects

WORK TYPE	LOCATION	MUNICIPALITY	DISTRICT (DIRECTOR)	STATUS
Bank protection	Upper Penitencia Creek upstream of Mabury Road	San Jose	3 (Santos)	Completed 8/2/18
Sediment removal	Lions Creek at confluence of North and South Morey Channels	Gilroy	1 (Varela)	Completed 8/3/18
Minor maintenance: sediment removal	Permanente Creek upstream of Eastwood Drive	Los Altos	7 (Kremen)	Completed 8/8/18
Sediment removal	Golf Creek downstream of Camden Avenue	San Jose	4 (LeZotte)	Ongoing; started 6/18/18
Bank protection	Ross Creek upstream of Sandy Lane	San Jose	4 (LeZotte)	Ongoing; started 6/21/18
Bank protection	Ross Creek upstream of Harwood Drive	San Jose	4 (LeZotte)	Ongoing; started 6/25/18
Bank protection: rodent control	Coyote Creek upstream of Highway 237*	San Jose	3 (Santos)	Ongoing; started 6/25/18
Bank protection	Stevens Creek downstream of El Camino Real*	Mountain View	7 (Kremen)	Ongoing; started 7/11/18
Bank protection: rodent control	Coyote Creek downstream of Highway 237*	Milpitas	3 (Santos)	Ongoing; started 7/16/18
Minor maintenance: concrete repair	San Tomas Aquino Creek, from Virginia Avenue to Smith Creek confluence; and from Williams Road to USGS gage*	San Jose, Campbell; San Jose	5 (Hsueh), 4 (LeZotte); 2 (Keegan)	Ongoing; started 7/19/18
Sediment removal	Berryessa Creek from Cropley Avenue to upstream of Morrill Avenue	San Jose	3 (Santos)	Ongoing; started 8/6/18
Sediment removal	Matadero Creek from West Bayshore Road to Louis Road*	Palo Alto	7 (Kremen)	Ongoing; started 8/7/18
Minor maintenance – concrete repair	Matadero Creek at West Bayshore Road*	Palo Alto	7 (Kremen)	Ongoing; started 8/7/18

* Work performed by contractor

The information in this report has been provided by District staff for SMP work between July 21 and August 10, 2018. As information is gathered, some of the data reported here may change.

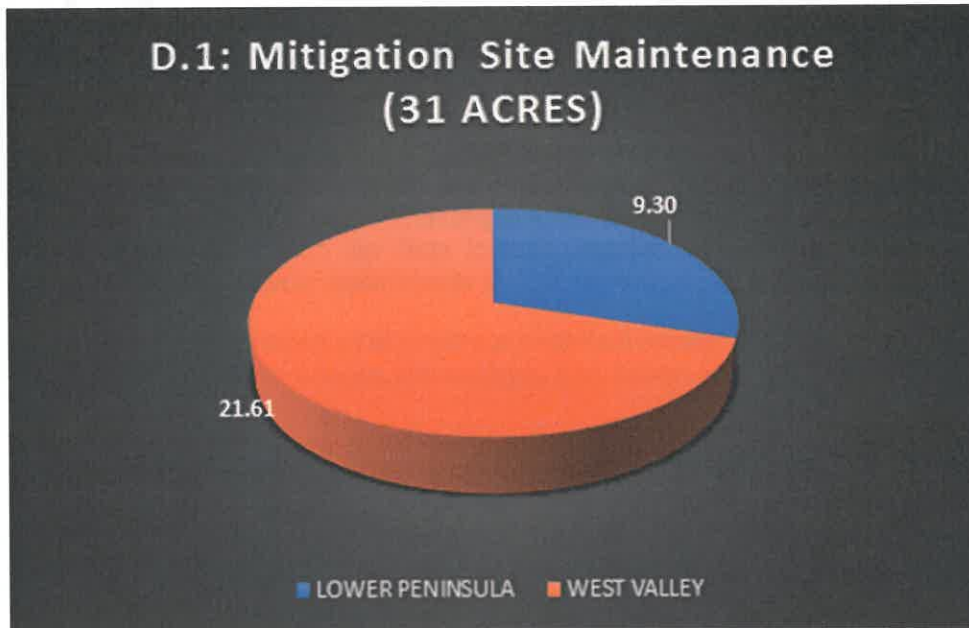
NOTED**AUG 14 2018**

Stream Maintenance Report

July 21 – August 10, 2018

Safe Clean Water Priority D1: Management of Revegetation Projects

Mitigation Site Maintenance

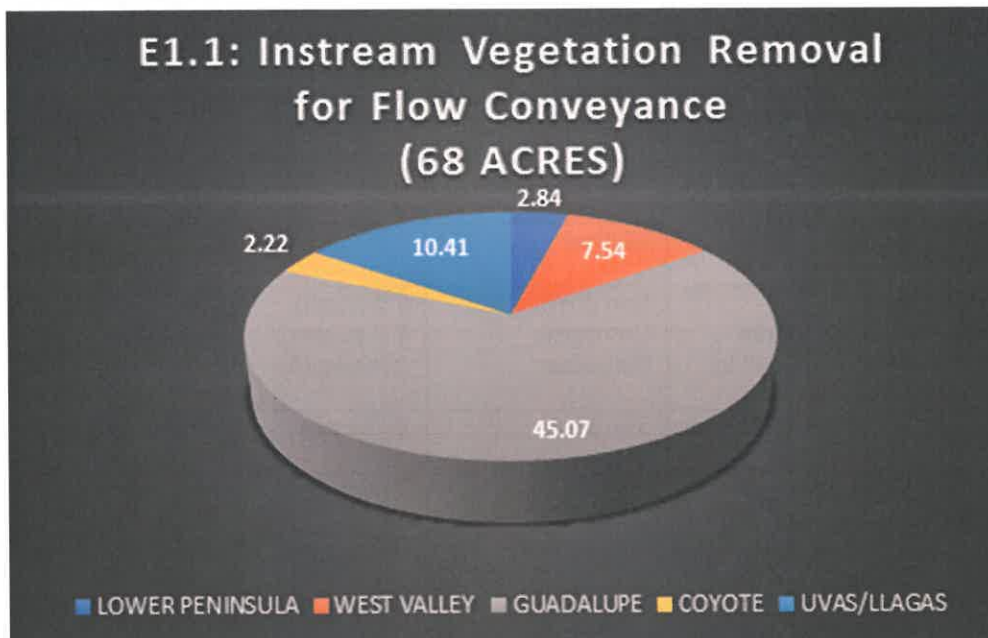


This Safe Clean Water (SCW) project supports District maintenance of at least 300 acres of existing revegetation projects throughout the five watersheds and provides for maintenance of future revegetation sites.

The chart at left shows the work completed within this reporting period.

Safe Clean Water Priority E.1.1: Vegetation Control for Capacity

Aquatic Herbicide Application, Vegetation Removal < 6' dbh, Tree Removal 6–12" dbh, Limb Removal > 4" dbh



This SCW project supports the District's ongoing instream vegetation removal activities for flow conveyance.

The chart below shows the work completed during this reporting period.

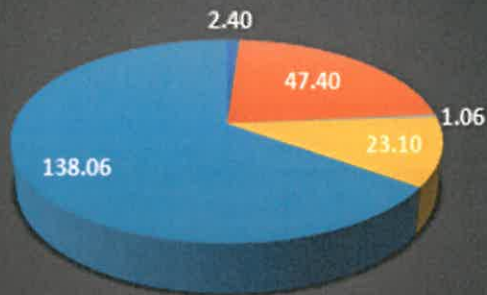
Stream Maintenance Report

July 21 – August 10, 2018

Safe Clean Water Priority E.1.4: Vegetation Management for Access

Access Pruning, Weed Abatement, Upland Herbicide Application

E1.4: Upland Vegetation Removal for Access & Fire Code Compliance (212 ACRES)



■ LOWER PENINSULA ■ WEST VALLEY ■ GUADALUPE ■ COYOTE ■ UVAS/LLAGAS

This SCW project supports the District's ongoing upland vegetation control activities for fire code compliance and maintaining access for personnel and equipment.

The chart at left shows the work completed during this reporting period.

For questions or further information, please contact Melanie Richardson, Chief Operating Officer for Watersheds, at (408) 630-2035.

