



X:\Temporary\Current Month\Samina\SW Customers\Maps\Untreated Surface Water Program_11x17L_20190822.mxd
W:\OPAU\PROGRAM MANAGEMENT PLANS\92761012 Untreated Water Program\GIS\Maps\Untreated Surface Water Program_11x17L_20190822.mxd

Surface/Untreated Water Program Permit Locations


District Number	Director	Number of Permits
1	John L. Varela	59
2	Barbara Keegan	0
3	Richard Santos	5
4	Linda J. LeZotte	2
5	Nai Hsueh	3
6	Tony Estremera	1
7	Gary Kremen	3
	Total:	73


Legend


 Surface/Untreated Water Program Permits (08/22/2019)



 Valley Water Board of Directors Districts

Major Pipelines

 Raw

 Treated

 Sludge



Approximate Scale



GIS themes are for illustration and general analysis purposes only and are not accurate to surveying or engineering standards. Information is not guaranteed to be accurate, current, or complete and use of this information is your responsibility.

© OpenStreetMap (and) contributors, CC-BY-SA

THIS PAGE INTENTIONALLY LEFT BLANK