



Stream Maintenance Report

June 15 – July 24, 2020

Projects and Permit Process Status

The 2020 Stream Maintenance Program Notice of Proposed Work (NPW1) was submitted for regulatory agency review on April 15th, 2020. Approvals for all projects included in NPW1 have been received from the US Army Corp of Engineers (including consultation with National Marine Fisheries Service), San Francisco Regional Water Quality Control Board and Central Coast Regional Water Quality Control Board (RWQCB). Approvals have been received from California Department of Fish & Wildlife (CDF&W) for all sediment removal bank repair projects and animal damage management projects for NPW1. Valley Water has received approvals for a large number of vegetation management projects submitted in NPW1 but is continuing to negotiate on a handful of remaining projects. Staff anticipates that these approvals are forthcoming by the end of July. Approvals for several projects within BCDC jurisdiction are pending renewal of the SMP programmatic permit. It is anticipated that the BCDC permit will be issued by August 15th, 2020.

A second Notice of Proposed Work (NPW2) was submitted for regulatory agency review on June 2nd, 2020. Approvals for work included in NPW2 have been received from the US Army Corp of Engineers and both RWQCBs. Approvals from CDF&W are complete with the exception of a handful of vegetation projects. Valley Water staff are working closely with regulatory agency staff to resolve the remaining questions that are delaying approval.

Work Status: SMP sediment removal, bank protection, and minor maintenance projects either completed and/or ongoing during this reporting period

WORK TYPE	LOCATION	MUNICIPALITY	DISTRICT (DIRECTOR)	STATUS
Bank protection	Canoas Creek upstream of Snell Avenue	San Jose	4 (LeZotte)	Started 6/15/20; completed 7/13/20
Sediment removal	Regnart Creek downstream of Blaney Avenue	Cupertino	5 (Hsueh)	Started 6/16/20; completed 7/2/20
Sediment removal	San Tomas Aquino Creek upstream of Westmont Avenue	San Jose	5 (Hsueh)	Started 6/17/20; completed 7/2/20
Bank (levee) protection – rodent control	Lions Creek downstream of Santa Teresa Boulevard	Gilroy	1 (Varela)	Ongoing; started 6/22/20
Bank protection	West Branch Llagas Creek upstream of Leavesley Road	Gilroy	1 (Varela)	Started 6/25/20; completed 7/1/20
Sediment removal	Ross Creek upstream of Ross Avenue	San Jose	4 (LeZotte)	Started 6/29/20; completed 6/29/20

Stream Maintenance Report

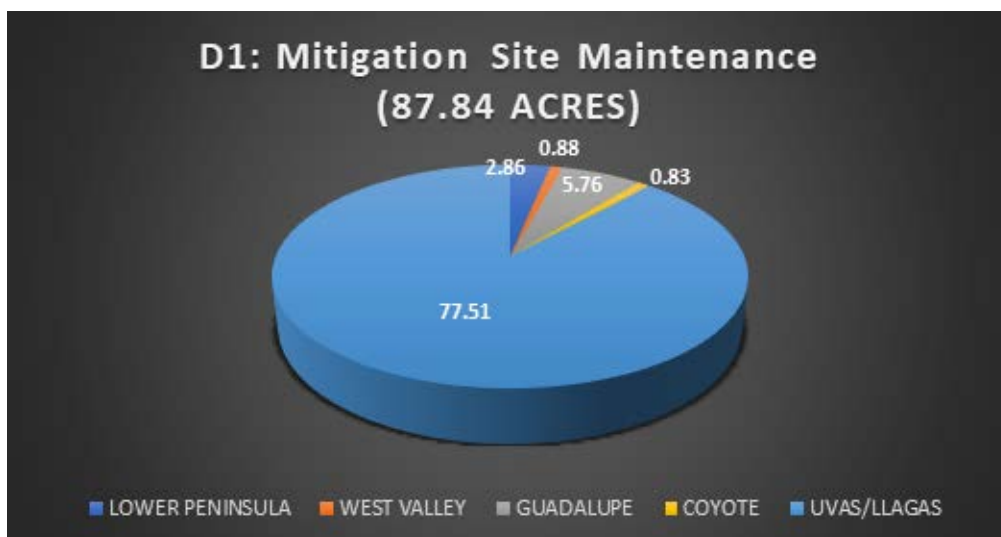
June 15 – July 24, 2020

Bank protection	Llagas Creek downstream of Bloomfield Avenue	Gilroy	1 (Varela)	Started 7/2/20; completed 7/8/20
Bank protection	Golf Creek upstream of Camden Avenue	San Jose	4 (LeZotte)	Started 7/6/20; completed 7/21/20
Bank protection	Alamitos Creek upstream of Greystone Creek confluence	San Jose	4 (LeZotte)	Ongoing; started 7/14/20
Sediment removal, bank protection	Regnart Creek downstream of Kim Avenue	Cupertino	5 (Hsueh)	Ongoing; started 7/14/20
Sediment removal, bank protection	Los Coches Creek downstream of Park Victoria Drive	Milpitas	3 (Santos)	Ongoing; started 7/15/20
Bank protection	Golf Creek downstream of Camden Avenue	San Jose	4 (LeZotte)	Ongoing; started 7/22/20

The information in this report has been provided by Valley Water staff for SMP work between June 15 and July 24, 2020. As information is gathered, some of the data reported here may change

Safe Clean Water Priority D1: Management of Revegetation Projects

Mitigation Site Maintenance



This Safe Clean Water (SCW) project supports District maintenance of at least 300 acres of existing revegetation projects throughout the five watersheds and provides for maintenance of future revegetation sites.

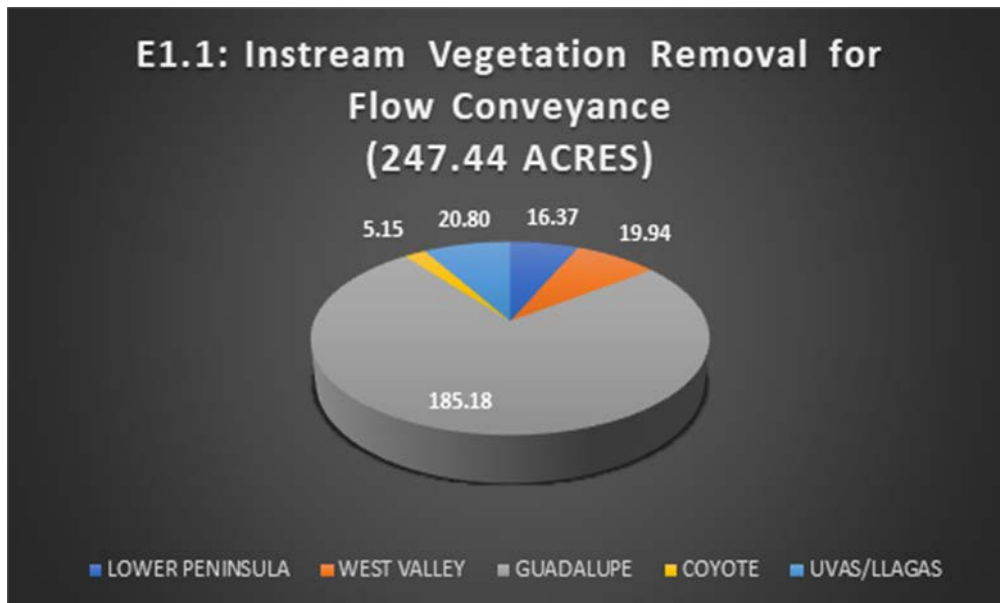
The chart above shows the work completed between June 15 – July 24, 2020

Stream Maintenance Report

June 15 – July 24, 2020

Safe Clean Water Priority E.1.1: Vegetation Control for Capacity

Aquatic Herbicide Application, Vegetation Removal < 6' dbh, Tree Removal 6–12" dbh, Limb Removal > 4" dbh

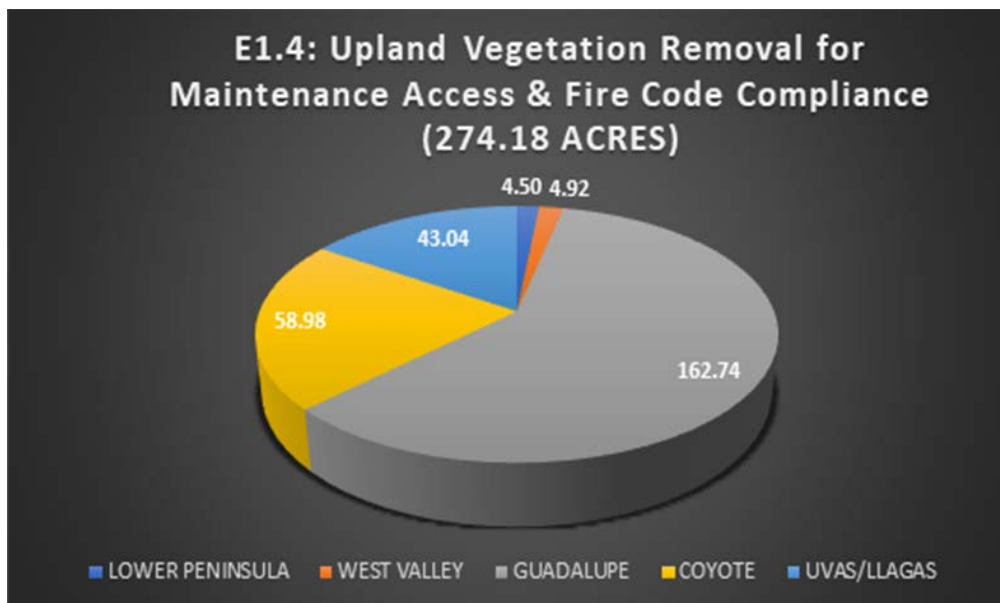


This SCW project supports the District's ongoing instream vegetation removal activities for flow conveyance.

The chart at left shows the work completed between June 15 – July 24, 2020

Safe Clean Water Priority E.1.4: Vegetation Management for Access

Access Pruning, Weed Abatement, Upland Herbicide Application



This SCW project supports the District's ongoing upland vegetation control activities for fire code compliance and maintaining access for personnel and equipment.

The chart at left shows the work completed between June 15– July 24, 2020

For questions or further information, please contact Sue Tippetts, Interim Chief Operating Officer for Watersheds, at (408) 630-2253.